

MAP BOOK INDEX TO SUBDIVISIONS

Recorders Ref.			Subdivision Name or Tr. No.	Map Page	Blks. - Lots - or Por.
BK.	VOL.	PAGE			

Recorders Ref.			Subdivision Name or Tr. No.	Map Page	Blks. - Lots - or Por.
BK.	VOL.	PAGE			
P	07	93/96	Orange Cove, Town of	05	Blks 1-3
				08	Blks 4-6
				07	Blks 7-9
				06	Blks 10-12
				09	Blks 13-15
				10	Blks 16-18
				11	Blks 19-21
				05	Blks 22-27
				13	Blks 28-30
				05	Blks 31, 32
				12	Blks 33-36
				05	Blks 37-39
				17	Blk 40
				14	Blks 41-43
				15	Blks 44-46
				16	Blks 47-49
				20	Blk 20
				21	Blk 51
				19	Blks 52-54
				18	Blks 55-57
				17	Blks 58-61
				05	Blks 62, 63
RS	09	33	Orange Cove Tract No 1		
			Section 12	03	S1/2
			14	04	N1/2

MAP BOOK INDEX TO SUBDIVISIONS

Recorders Ref.			Subdivision Name or Tr. No.	Map Page	Blks. - Lots - or Por.
BK.	VOL.	PAGE			
PM	13	93	Parcel Map	09	
PM	17	13	Parcel Map No 74-12-3-1	16	
PM	28	01	Parcel Map No 77-1	03	Parcel 1 Portion
				23	Parcel 2 and 3
PM	28	46	Parcel Map No 78-2	11	
PM	29	35	Parcel Map No 77-3	20	
PM	29	68	Parcel Map No 77-2	07	
PM	29	74	Parcel Map No 78-3	08	
PM	34	51	Parcel Map No 80-1	12	
PM	38	10	Parcel Map No 81-2	08	
PM	40	08	Parcel Map No 82-1	07	
PM	40	68	Parcel Map No 83-1	09	
PM	40	83	Parcel Map No 83-5	12	
PM	40	84	Parcel Map No 83-6	08	
PM	40	89	Parcel Map No 83-8	09	
PM	42	13	Parcel Map No 83-9	06	
PM	42	53	Parcel Map No 83-10	06	
PM	42	64	Parcel Map No 84-2	13	
PM	43	13	Parcel Map No 84-4	10	
PM	44	11	Parcel Map No 85-2	10	
PM	44	54	Parcel Map No 85-3	07	
PM	45	85	Parcel Map No 86-3	07	
PM	45	90	Parcel Map No 86-1	12	
PM	48	30	Parcel Map No 87-3	07	
PM	49	52	Parcel Map No 89-01	16	
PM	49	76	Parcel Map No 88-03	11	
PM	50	72	Parcel Map No 89-05	10	
PM	54	62	Parcel Map No 93-02	12	
PM	56	92	Parcel Map No 95-01	07	
PM	60	95	Parcel Map No 98-01	09	

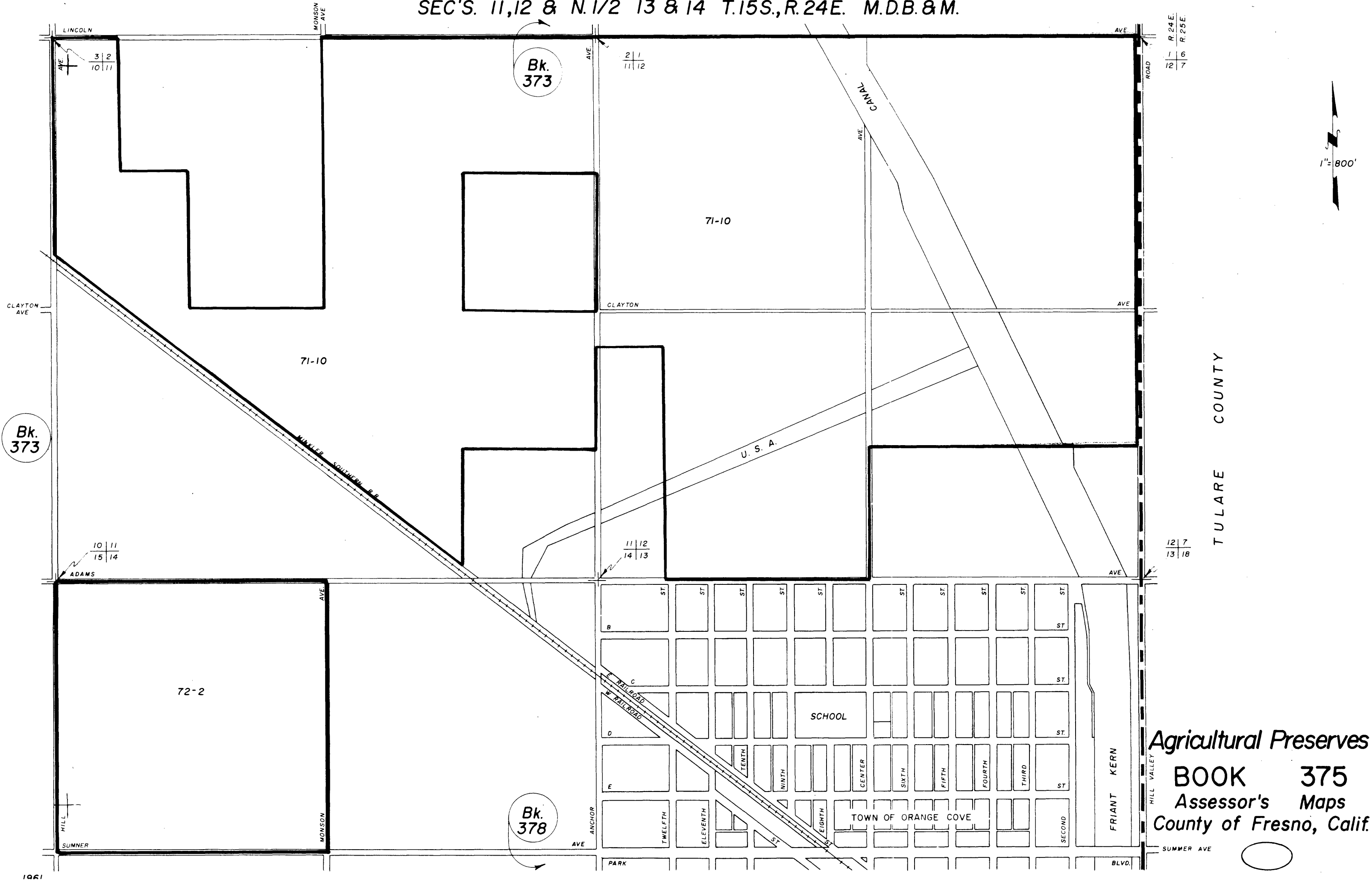
Recorders Ref.			Subdivision Name or Tr. No.	Map Page	Blks. - Lots - or Por.
BK.	VOL.	PAGE			
PM	61	72	Parcel Map No 2002-02	11	
PM	62	31	Parcel Map No 7858	03	
PM	64	18	Parcel Map No 2002-02	08	
PM	67	51	Parcel Map No 2006-01	07	
PM	67	77	Parcel Map No 2002-01	15	
PM	68	01/02	Parcel Map No 2005-02	23	
PM	69	14/15	Parcel Map No 2008-01	09	
RS	48	01	Record of Survey	16	
RS	59	78	Record of Survey	05	

MAP BOOK INDEX TO SUBDIVISIONS

Recorders Ref.			Subdivision Name or Tr. No.	Map Page	Blks. - Lots - or Por.
BK.	VOL.	PAGE			
P	73	83/84	Summit Ranch, Tr 5293	22	Lots 1-39
				23	Lots 40-50
				03	Outlot 'A'
P	78	28/30	Summit Ranch, Phase II, Tr 5797	22	Lots 13-44, 65-72
				23	Lots 1-12, 73-75
				24	Lots 76-93
				25	Lots 55-64, 94-106
P	27	74	Tract No 2407	21	Lots 1-6
				20	Lots 7-10

Recorders Ref.			Subdivision Name or Tr. No.	Map Page	Blks. - Lots - or Por.
BK.	VOL.	PAGE			
			Township 15 S, Range 24 E		
			Section 11	02	
			12	02	N1/2
			14	04	N1/2
			Mobile Home APN		Parent APN

SEC'S. 11,12 & N.1/2 13 & 14 T.15S.,R.24E. M.D.B.&M.



1"=800'

TULARE COUNTY

Agricultural Preserves
BOOK 375
Assessor's Maps
County of Fresno, Calif.

SUMMER AVE

SEC'S. 11, 12 & N. 1/2 13 & 14 T. 15S., R. 24E. M.D.B. & M.

R 24E
1 6
R 25E
12 7
13 18

1" = 800'

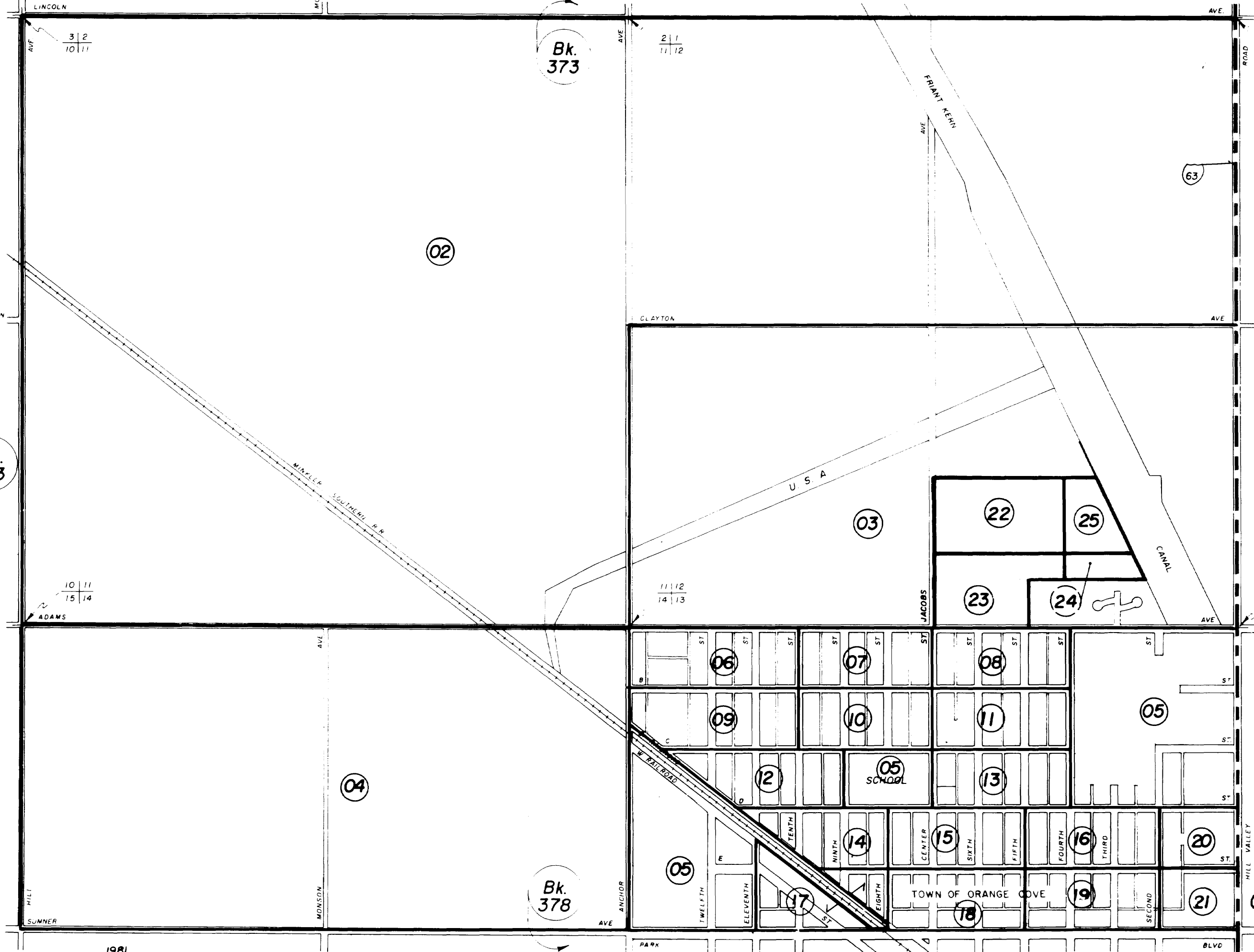
Bk. 373

Bk. 373

Bk. 378

TULARE COUNTY

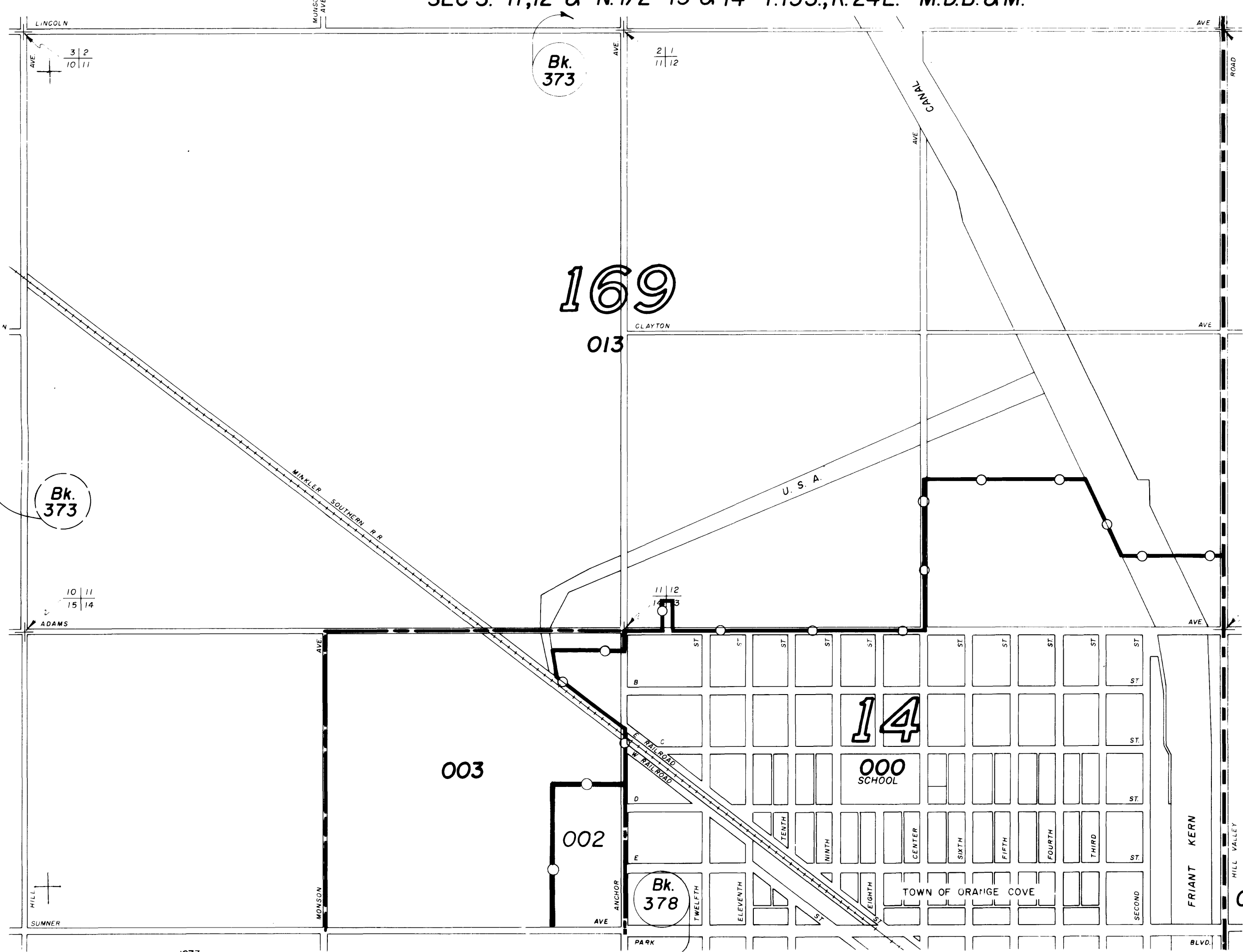
MAP PAGE INDEX
BOOK 375
Assessor's Maps
County of Fresno, Calif.



SEC'S. 11,12 & N.1/2 13 & 14 T.15S.,R.24E. M.D.B.&M.

Tax Rate Area			
14-000	169-013		
14-002	169-003		

1" = 800'



TULARE COUNTY

TAX RATE AREA
BOOK 375
Assessor's Maps
County of Fresno, Calif.

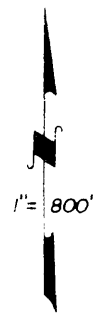
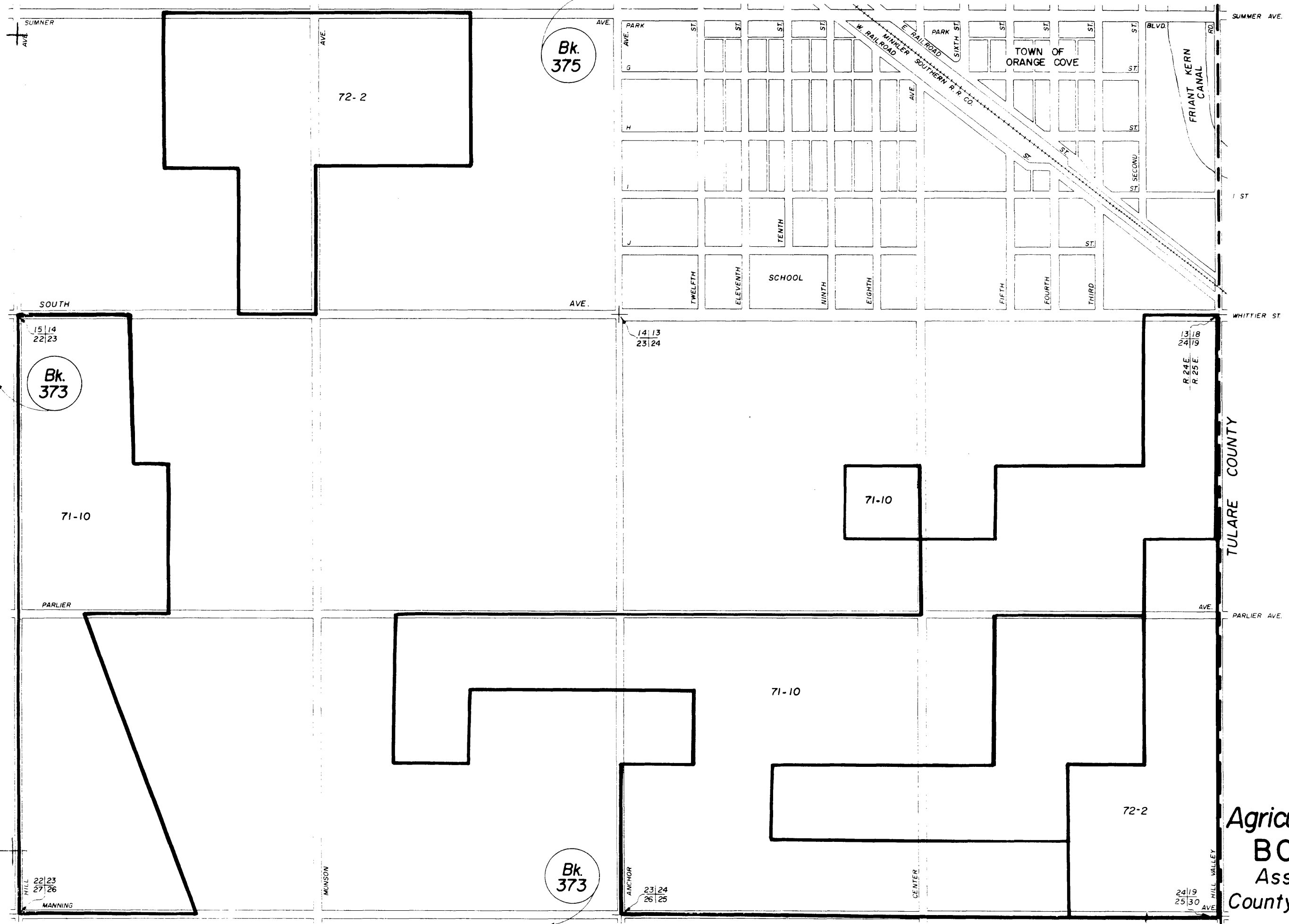


MAP BOOK INDEX TO SUBDIVISIONS

Recorders Ref			Subdivision Name or Tr. No.	Map Page	Blks. - Lots - or Por.
BK	VOL	PAGE			
			AT&SF RR R/W, Sec 13, Twp 15/24	19	Por
				20	Por
P	79	69/71	Joe Serna Estates I, Tr 5794	29	Lots 1-48
P	07	93/96	Orange Cove (City Blocks)	05	Blks 64, 65
				06	Blks 66-68
				22	Blk 69
				07	Blks 70, 71
				08	Blks 72-74

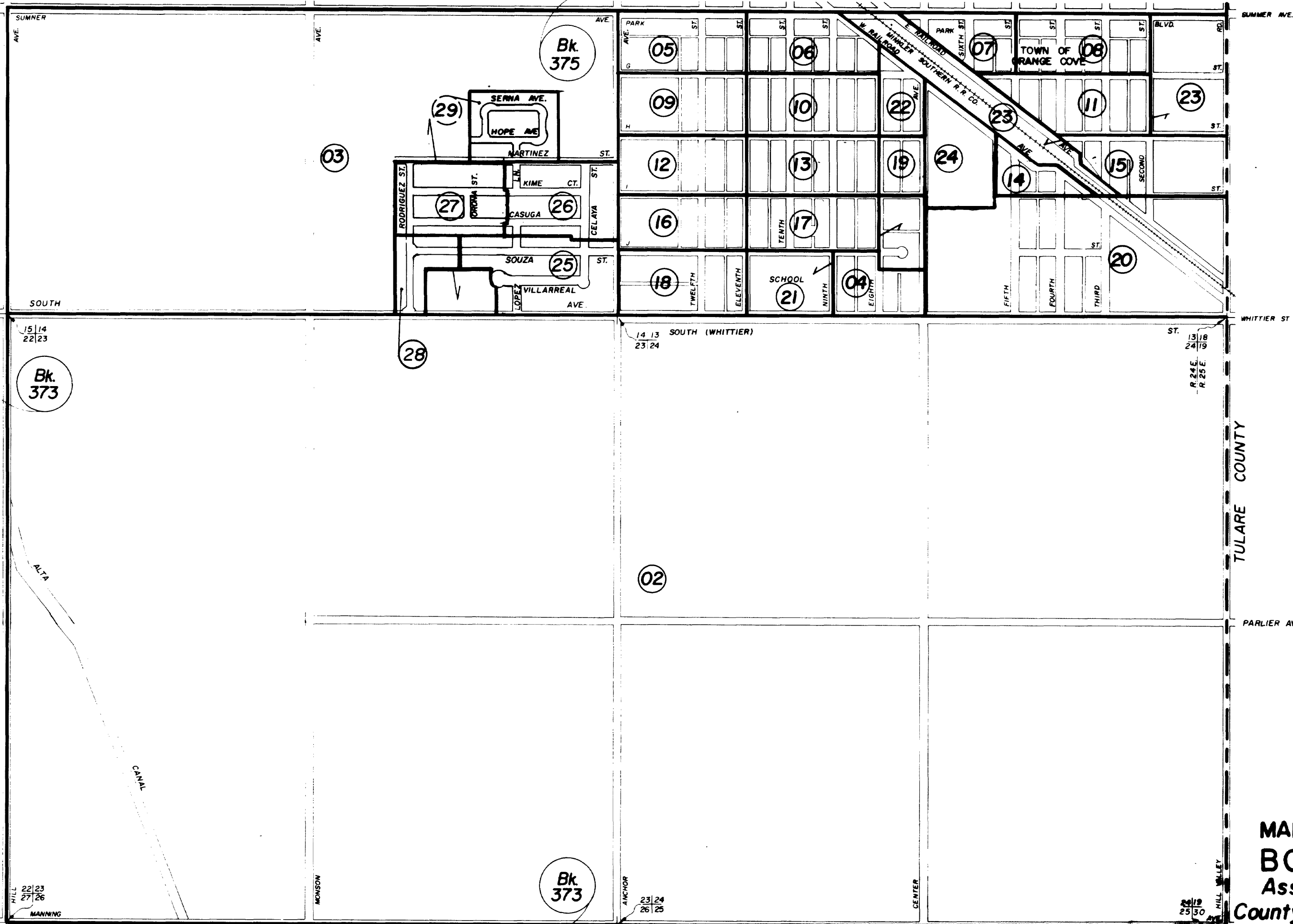
Recorders Ref			Subdivision Name or Tr. No.	Map Page	Blks. - Lots - or Por.
BK	VOL	PAGE			
			Orange Cove (City Blocks) cont	23	Blks 75, 76
				11	Blks 77-80
				19	Blks 81, 82
				22	Blk 83
				10	Blks 84-86
				09	Blks 87, 88
				12	Blks 89, 90
				13	Blks 91-93
				19	Blks 94,95
				19	Blk 96 Por
				14	Blk 96 Por
				14	Blk 97, 98
				15	Blk 99, 100, 101
				20	Blks 102-108
				21	Blk 109
				17	Blks 110-112
				16	Blks 113-114
				18	Blks 115, 116
				21	Blks 117, 118
				04	Blk 119
				04	Blk 120 Por
				21	Blk 120 Por
				20	Blks 121-126
				07	Park Block
RS	09	33	Orange Cove Tract No 1, Twp 15/24		
			Section 14	03	S1/2
			23, 24	02	

S. 1/2 SEC'S. 13 & 14 & SEC'S. 23 & 24, T. 15 S., R. 24 E., M.D.B. & M.



Agricultural Preserve
BOOK 378
Assessor's Maps
County of Fresno, Cal

S. 1/2 SEC'S. 13&14 & SEC'S. 23&24, T.15S., R.24E., M.D.B.&M.



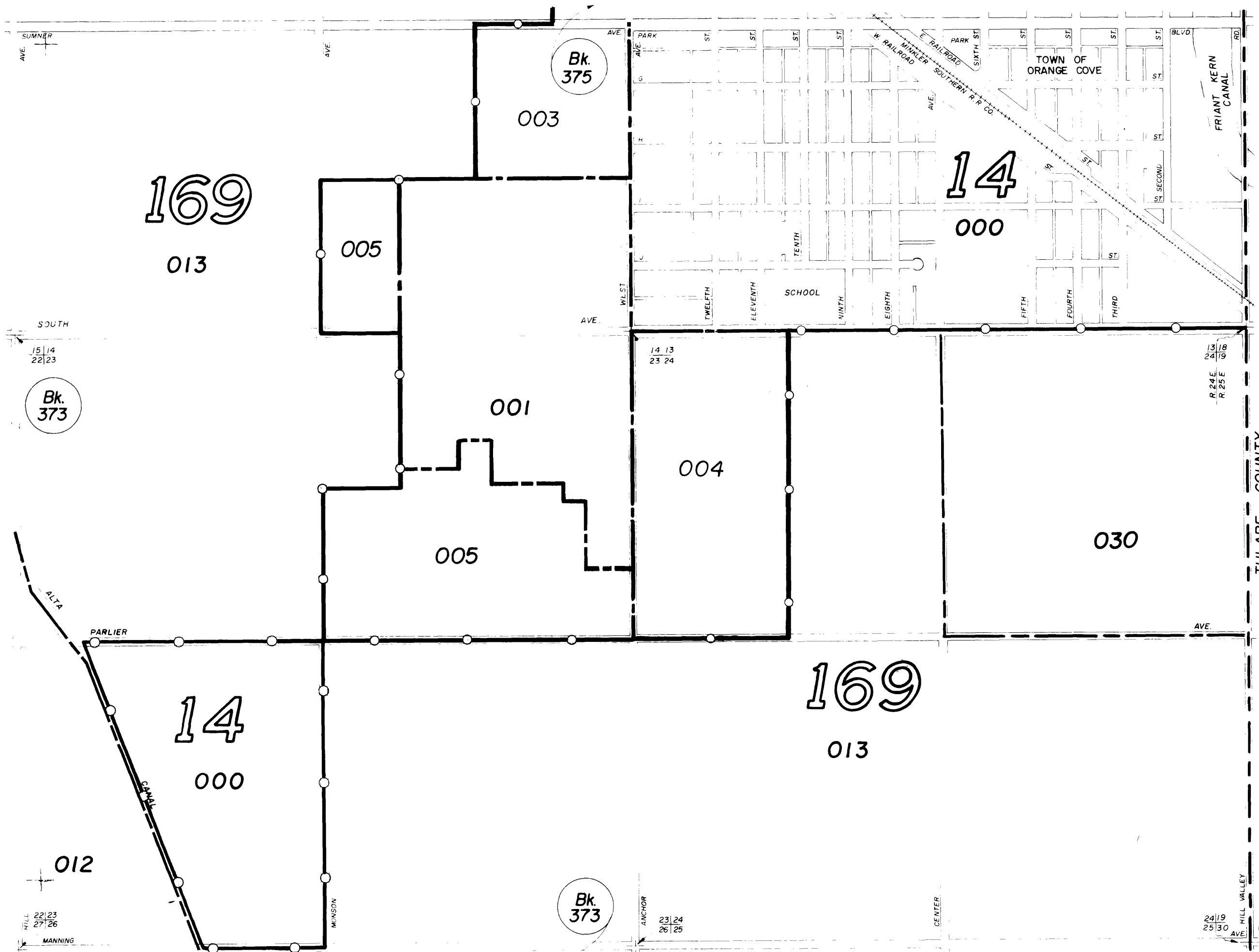
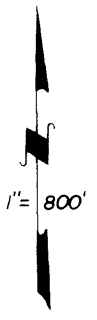
TULARE COUNTY

PARLIER AVE.

MAP PAGE INDEX
BOOK 378
Assessor's Maps
County of Fresno, Calif

Tax Rate Area

14-000	169-012
14-001	169-013
14-003	169-030
14-004	
14-005	



169
013

14
000

Bk.
373

Bk.
373

169
013

14
000

TULARE COUNTY

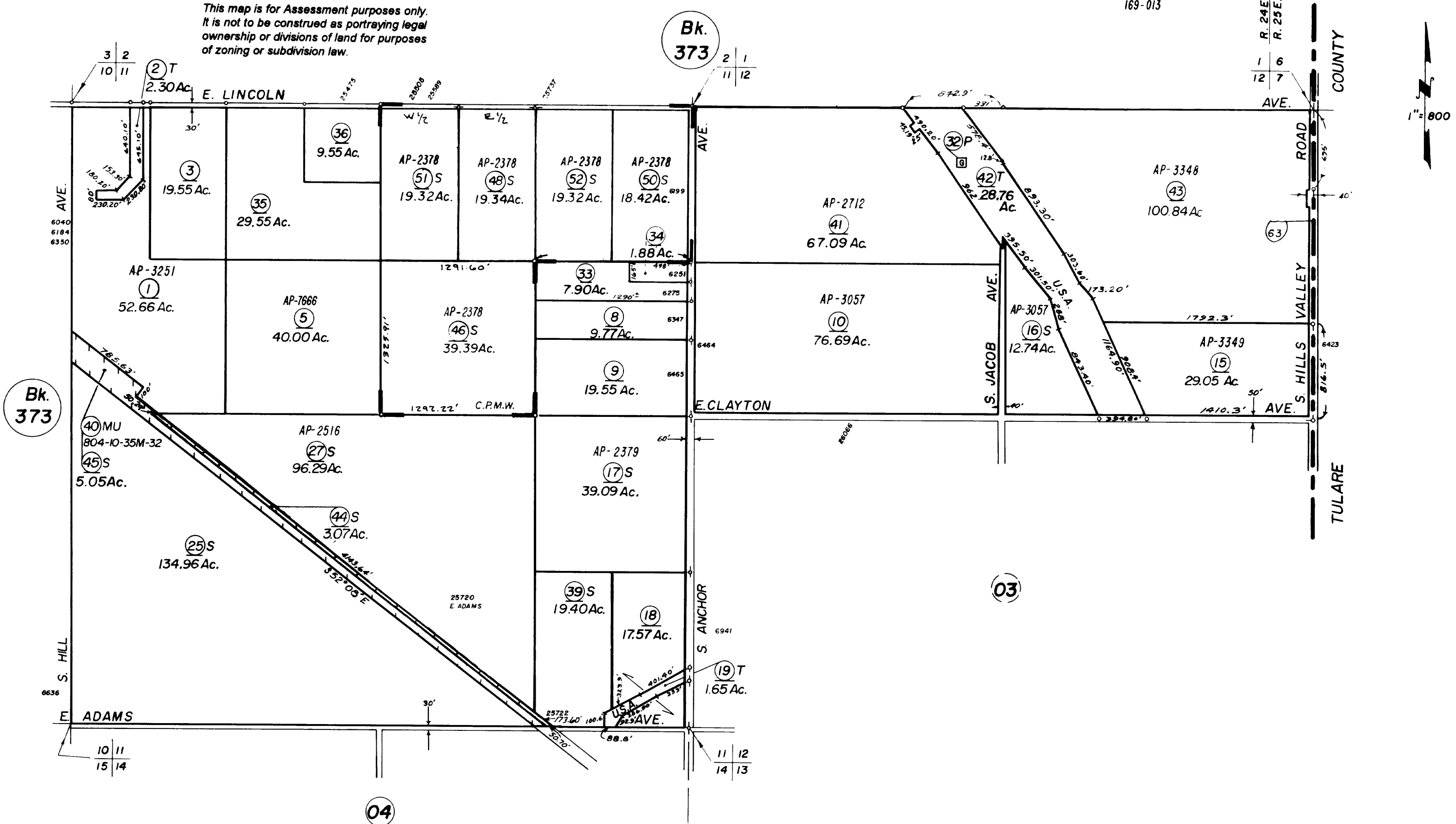
TAX RATE AREA
BOOK 378
Assessor's Maps
County of Fresno, Calif.

SEC. 11, POR. SEC. 12, T.15S.,R.24E.,M.D.B.&M.

Tax Area
169-013

375-02

— NOTE —
This map is for Assessment purposes only.
It is not to be construed as portraying legal
ownership or divisions of land for purposes
of zoning or subdivision law.



Certificate of Parcel Map Waiver No. 01-10, Doc. No. 139785, 8-16-02

Assessor's Map Bk. 375-Pg. 02

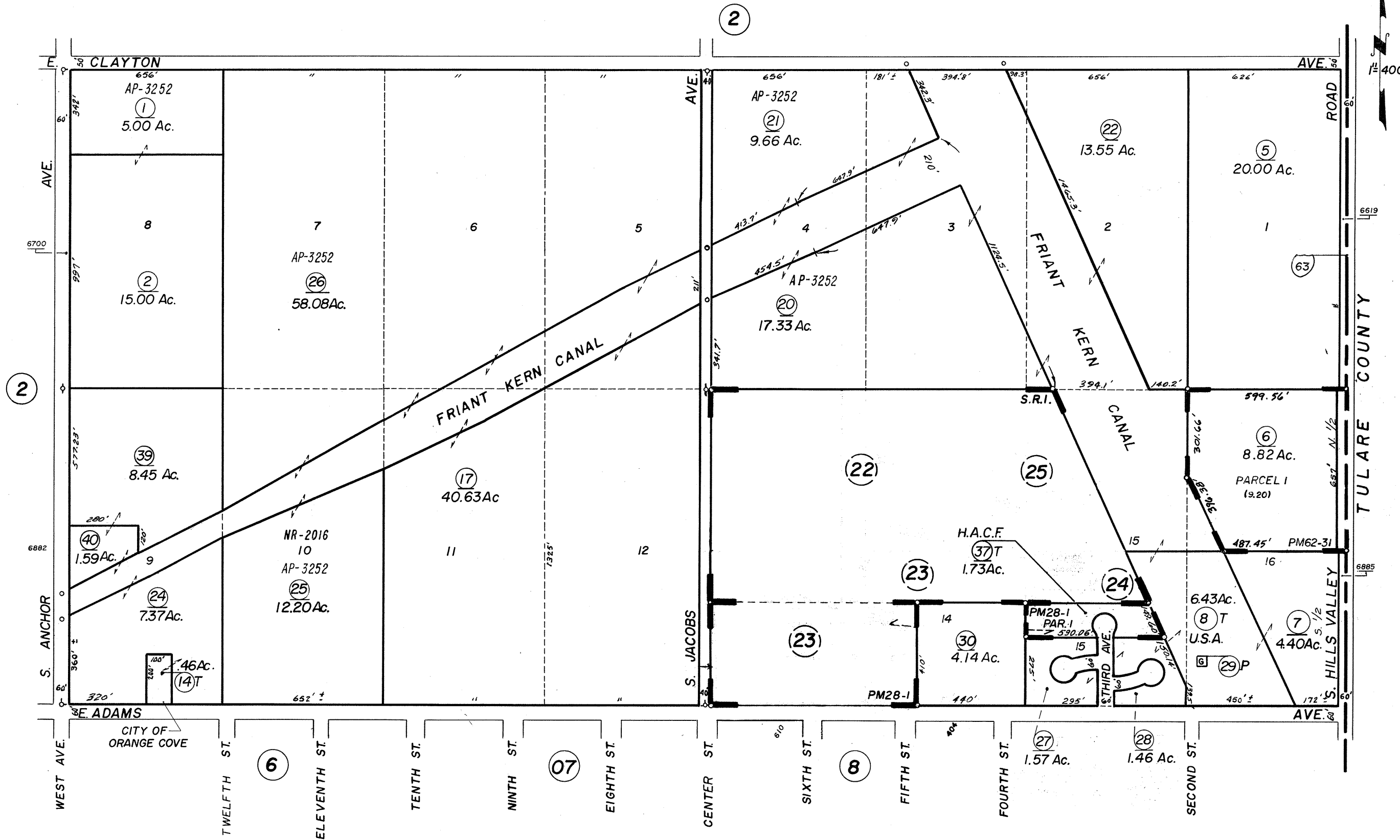
County of Fresno, Calif.

NOTE - Assessor's Block Numbers Shown in Ellipses.
Assessor's Parcel Numbers Shown in Circles.



Tax Area
14-000
169-013

— NOTE —
This map is for Assessment purposes only.
It is not to be construed as portraying legal
ownership or divisions of land for purposes
of zoning or subdivision law.



Parcel Map No. 7858, Bk. 62, Pg. 31

Assessor's Map Bk. 375 - Pg. 03

Orange Cove Tract No. 1 - R. S. Bk. 9, Pg. 33

Parcel Map No. 77-1 - Bk. 28, Pg. 1

Summit Ranch - Phase I, Tract No. 5293 - Plat Bk. 73, Pgs. 83-84

NOTE - Assessor's Block Numbers Shown in Ellipses.

Assessor's Parcel Numbers Shown in Circles.

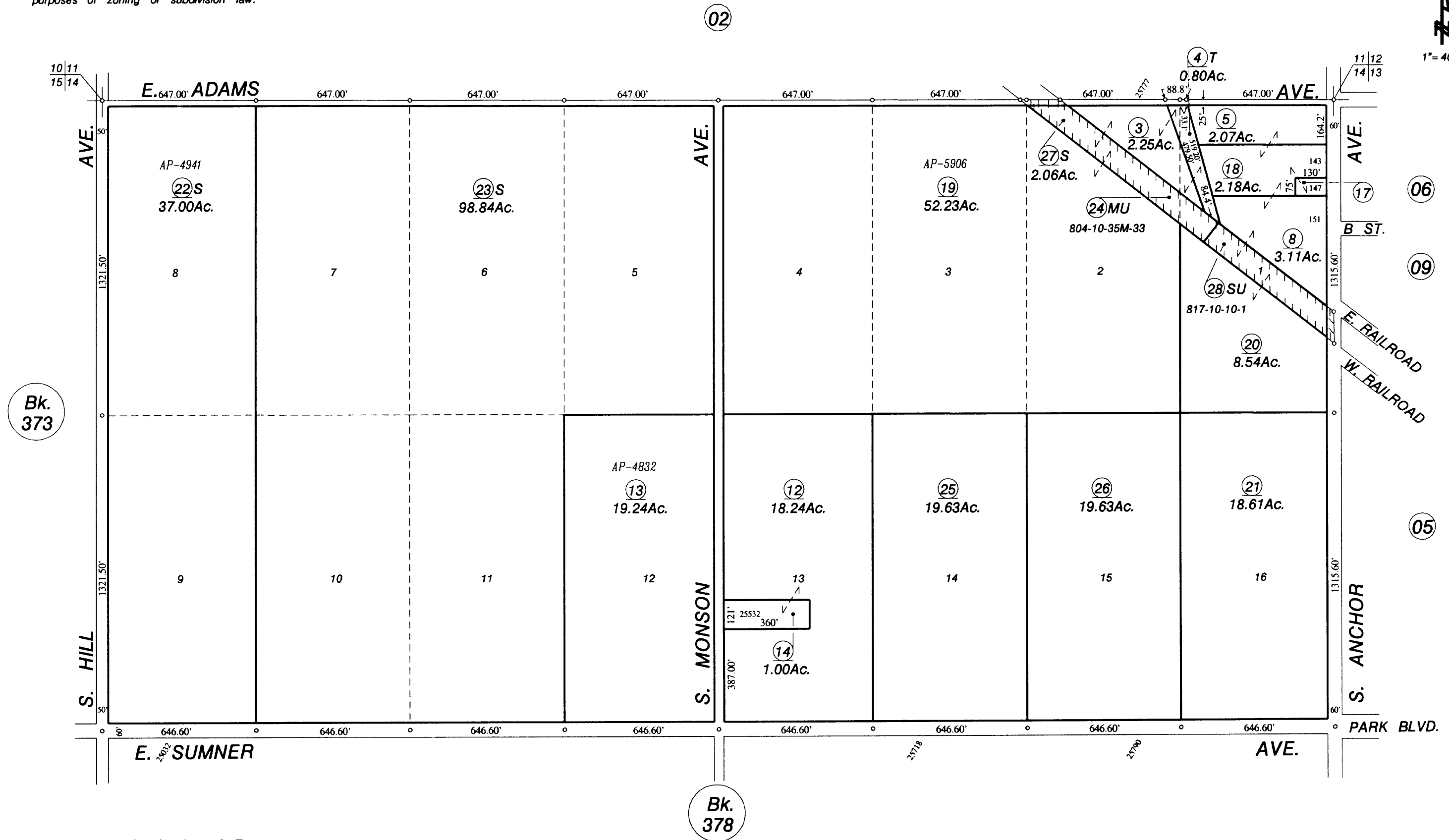
SUBDIVIDED LAND IN POR. SEC. 14, T. 15 S., R. 24 E., M.D.B.& M.

Tax Rate Area
 14-000 169-003
 14-002 169-013

375-04

--- NOTE ---

This map is for Assessment purposes only.
 It is not to be construed as portraying
 legal ownership or divisions of land for
 purposes of zoning or subdivision law.



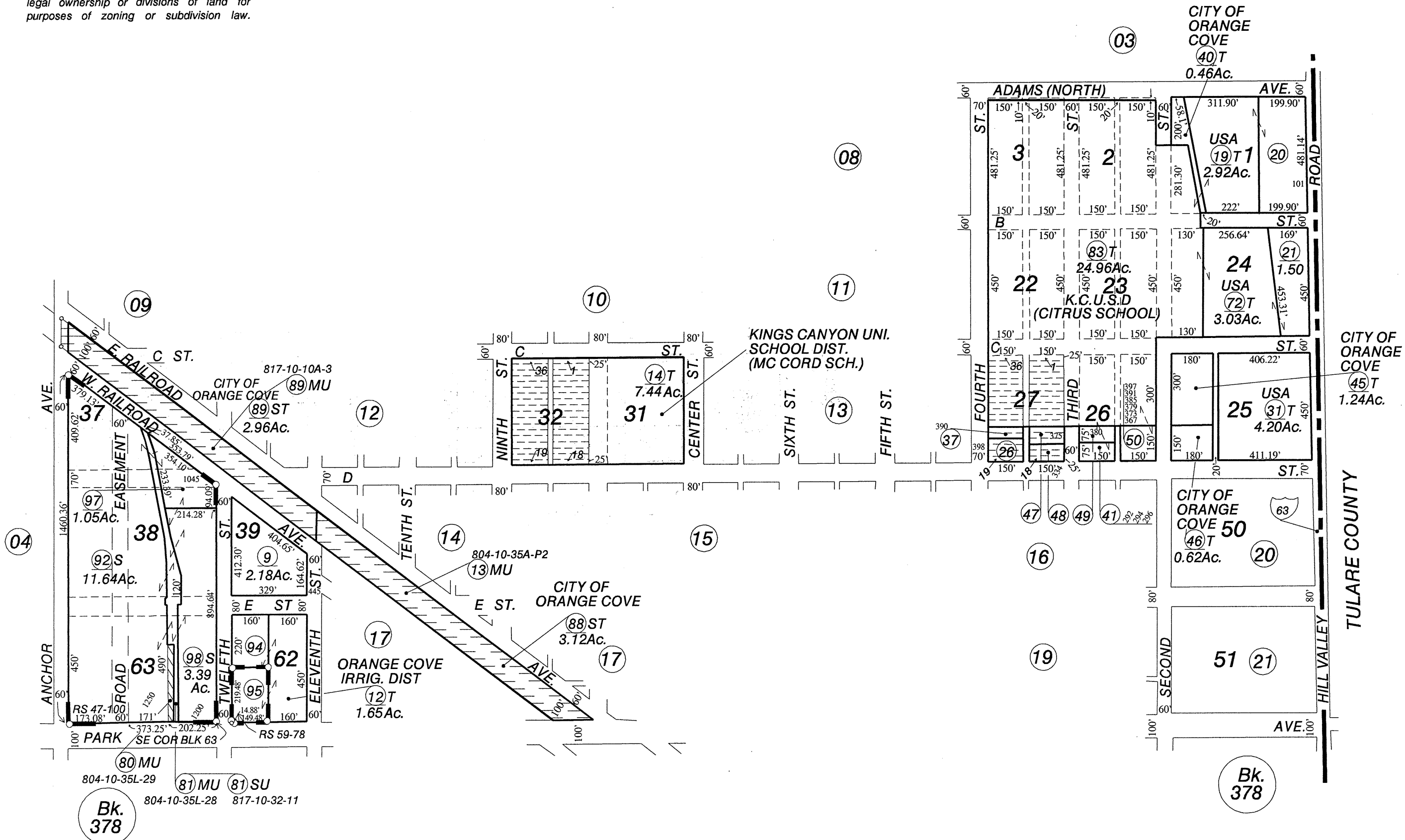
Agricultural Preserve
 Orange Cove Tract No. 1 - R.S. Bk. 9, Pg. 33

Assessor's Map Bk.375 - Pg. 04
 County of Fresno, Calif.

NOTE - Assessor's Block Numbers Shown in Ellipses.
 Assessor's Parcel Numbers Shown in Circles.

--- NOTE ---

This map is for Assessment purposes only.
It is not to be construed as portraying
legal ownership or divisions of land for
purposes of zoning or subdivision law.



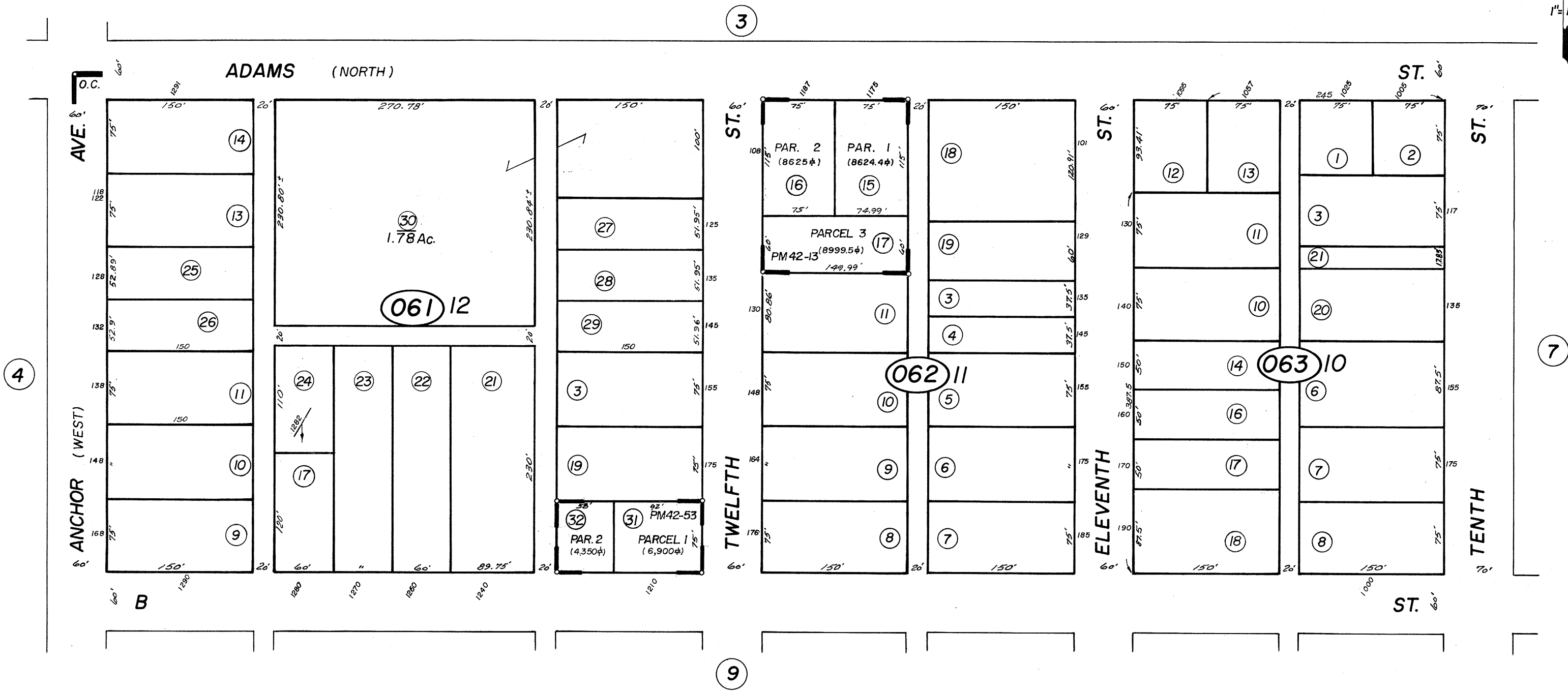
Orange Cove City - Plat Bk. 7, Pg. 94
Record of Survey - Bk. 47, Pg. 100
Record of Survey - Bk. 59, Pg. 78

Assessor's Map Bk. 375 - Pg. 05
County of Fresno, Calif.

NOTE - Assessor's Block Numbers Shown in Ellipses.
Assessor's Parcel Numbers Shown in Circles.

— NOTE —

This map is for Assessment purposes only. It is not to be construed as portraying legal ownership or divisions of land for purposes of zoning or subdivision law.



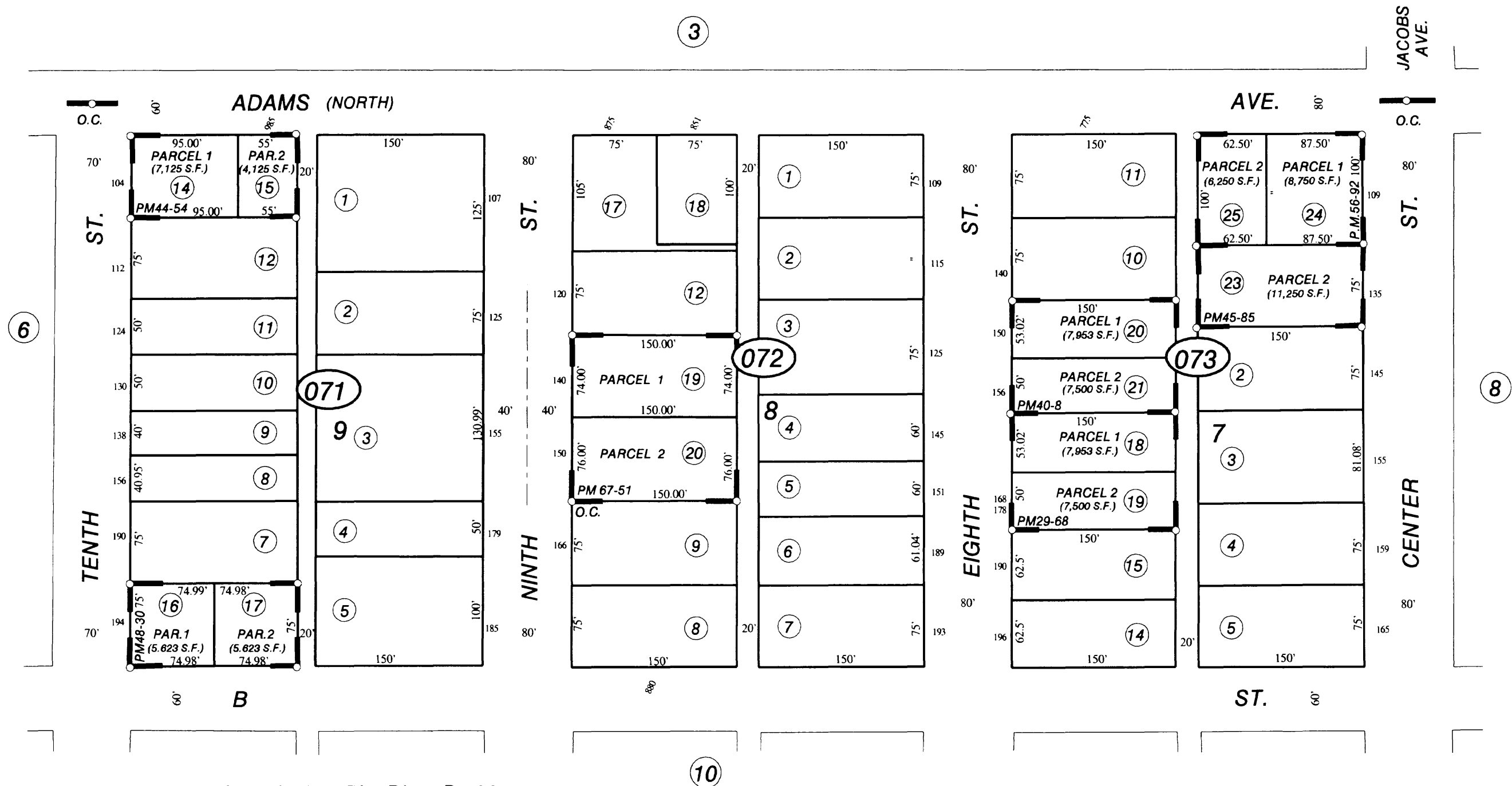
Orange Cove City Blocks - Plat Bk. 7, Pg. 93
Parcel Map No. 83-9, Bk. 42, Pg. 13
Parcel Map No. 83-10, Bk. 42, Pg. 53

Assessor's Map Bk. 375-Pg. 06
County of Fresno, Calif.

NOTE - Assessor's Block Numbers Shown in Ellipses.
Assessor's Parcel Numbers Shown in Circles.

--- NOTE ---

This map is for Assessment purposes only.
It is not to be construed as portraying
legal ownership or divisions of land for
purposes of zoning or subdivision law.



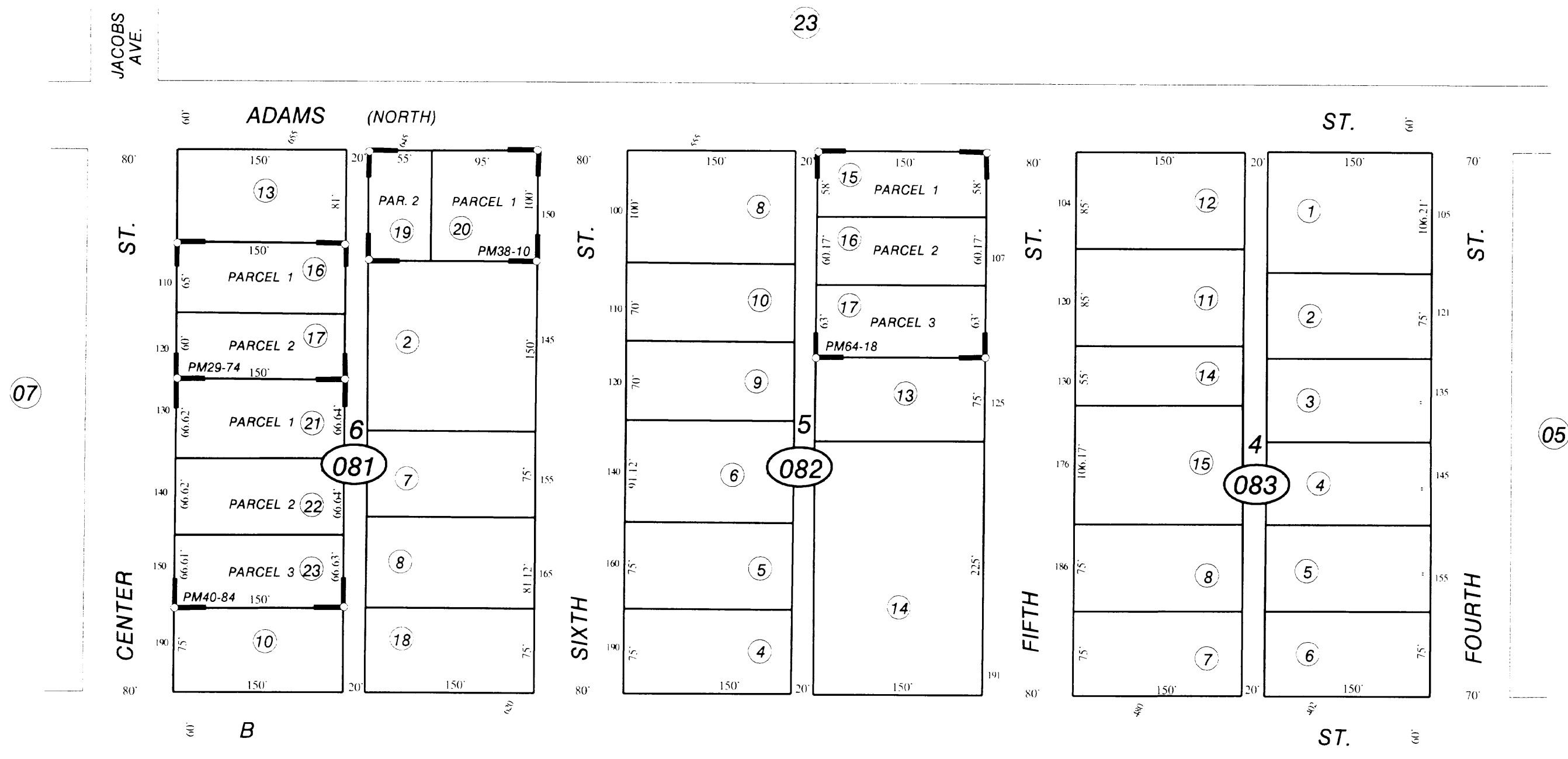
Orange Cove City Blocks - Plat Bk.7, Pg.93
Parcel Map No.77-2 - Bk.29, Pg.68
Parcel Map No.82-1 - Bk.40, Pg.8
Parcel Map No.85-3 - Bk.44, Pg.54
Parcel Map No.86-3 - Bk.45, Pg.85
Parcel Map No.87-3 - Bk.48, Pg.30
Parcel Map No.2006-01 - Bk.67, Pg.51

Assessor's Map Bk. 375 - Pg. 07
County of Fresno, Calif.

NOTE - Assessor's Block Numbers Shown in Ellipses.
Assessor's Parcel Numbers Shown in Circles.



This map is for Assessment purposes only.
It is not to be construed as portraying
legal ownership or divisions of land for
purposes of zoning or subdivision law.



Orange Cove City - Plat Bk. 7, Pg 94
 Parcel Map No. 78 - 3 - Bk.29, Pg 74
 Parcel Map No. 81 - 2 - Bk.38, Pg 10
 Parcel Map No. 83 - 6 - Bk.40, Pg 84
 Parcel Map No. 2002-02 - Bk.64, Pg 18

Assessor's Map Bk. 375 - Pg. 08
 County of Fresno, Calif.

NOTE - Assessor's Block Numbers Shown in Ellipses.
 Assessor's Parcel Numbers Shown in Circles.



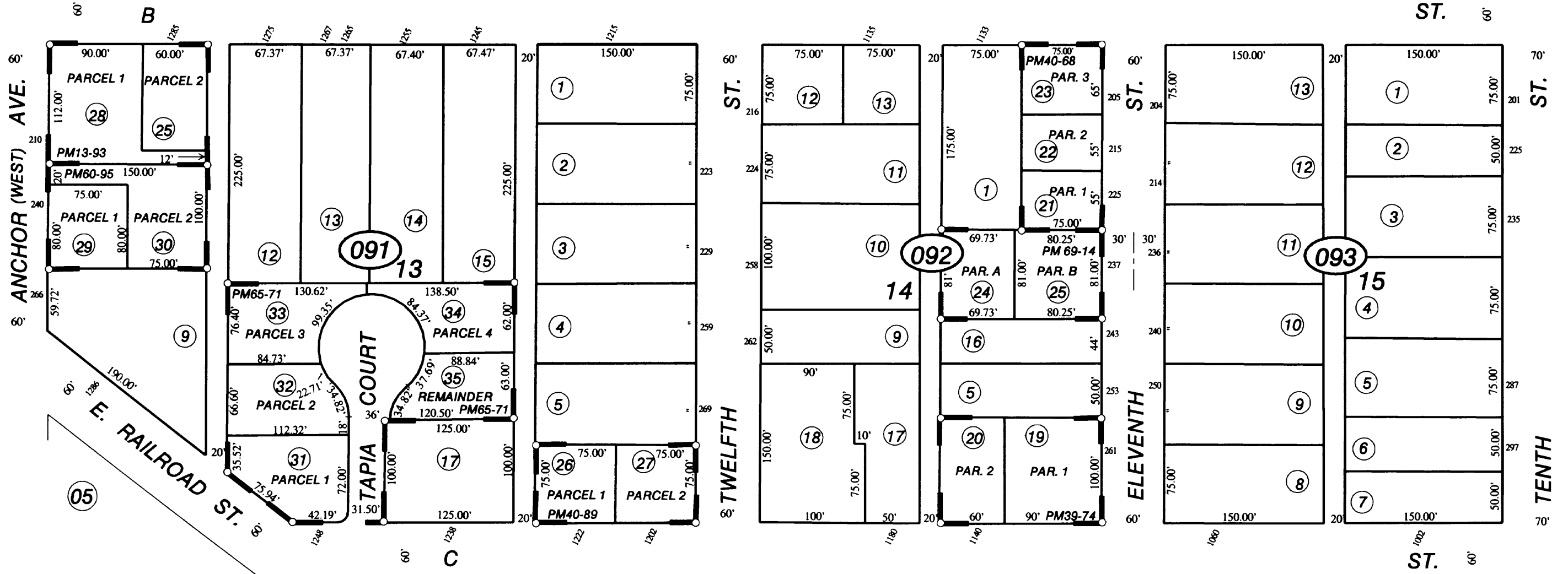
--- NOTE ---

This map is for Assessment purposes only. It is not to be construed as portraying legal ownership or divisions of land for purposes of zoning or subdivision law.



04

06



Orange Cove City Blocks - Plat Bk. 7, Pg.93
Parcel Map No. - Bk.13, Pg.93
Parcel Map No. 82 - 2, Bk.39, Pg.74
Parcel Map No. 98 - 01, Bk.60, Pg.95
Parcel Map No. 2005 - 01, Bk.65, Pg.71
Parcel Map No. 2008-01, Bk.69, Pg.14 & 15

Assessor's Map Bk. 375 - Pg. 09
County of Fresno, Calif.

NOTE - Assessor's Block Numbers Shown in Ellipses.
Assessor's Parcel Numbers Shown in Circles.

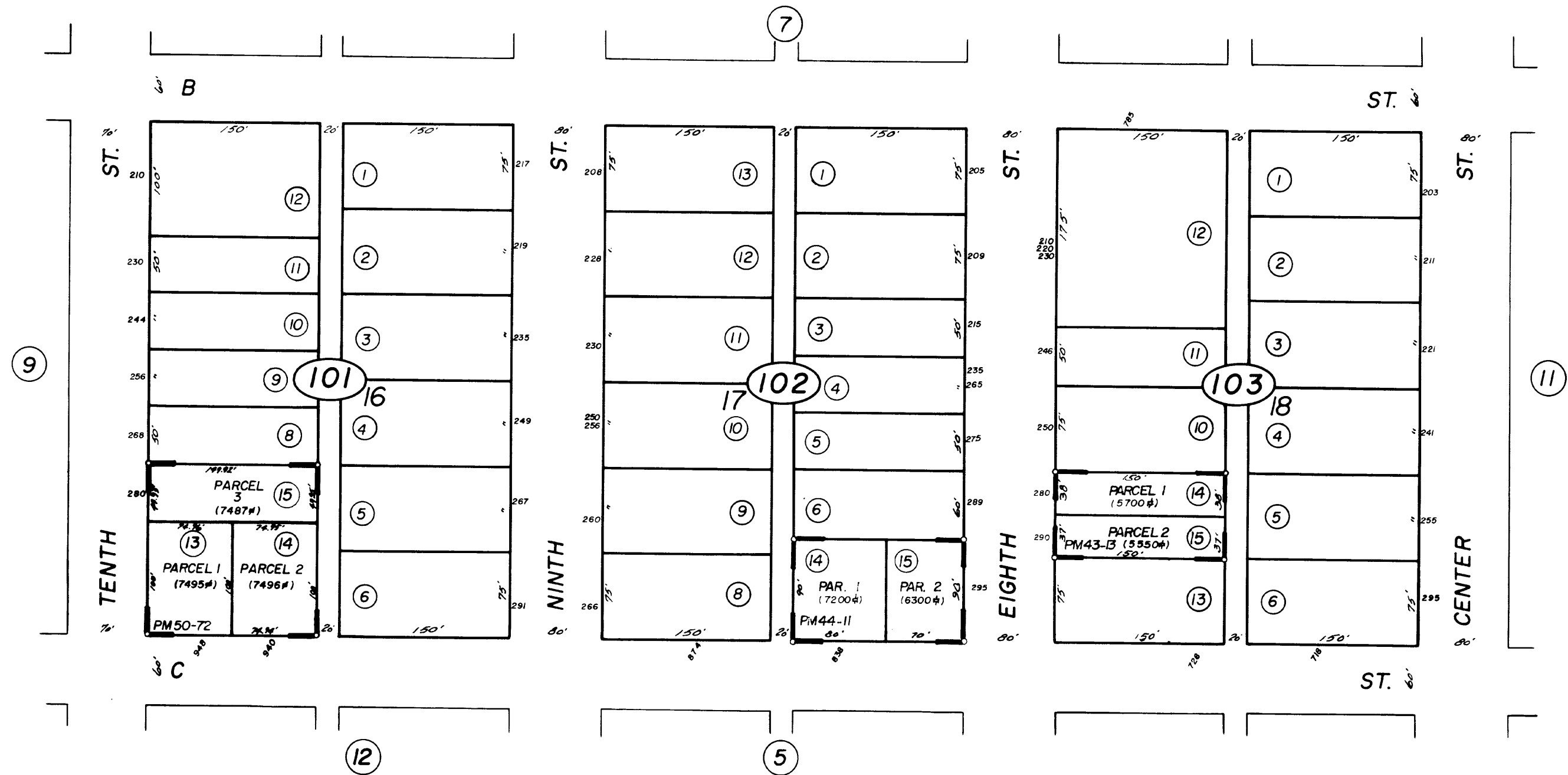
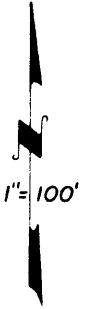


SUBDIVIDED LAND IN POR. SEC. 13, T. 15 S., R. 24 E., M.D.B. & M.

Tax Area
14-000

375-10

— NOTE —
This map is for Assessment purposes only.
It is not to be construed as portraying legal
ownership or divisions of land for purposes
of zoning or subdivision law.



Parcel Map No. 89-05, Bk. 50, Pg. 72
Orange Cove City Blocks - Plat Bk. 7, Pg. 93
Parcel Map No. 84-4, Bk. 43, Pg. 13
Parcel Map No. 85-2, Bk. 44, Pg. 11

Assessor's Map Bk. 375 - Pg. 10
County of Fresno, Calif.

NOTE - Assessor's Block Numbers Shown in Ellipses.
Assessor's Parcel Numbers Shown in Circles.

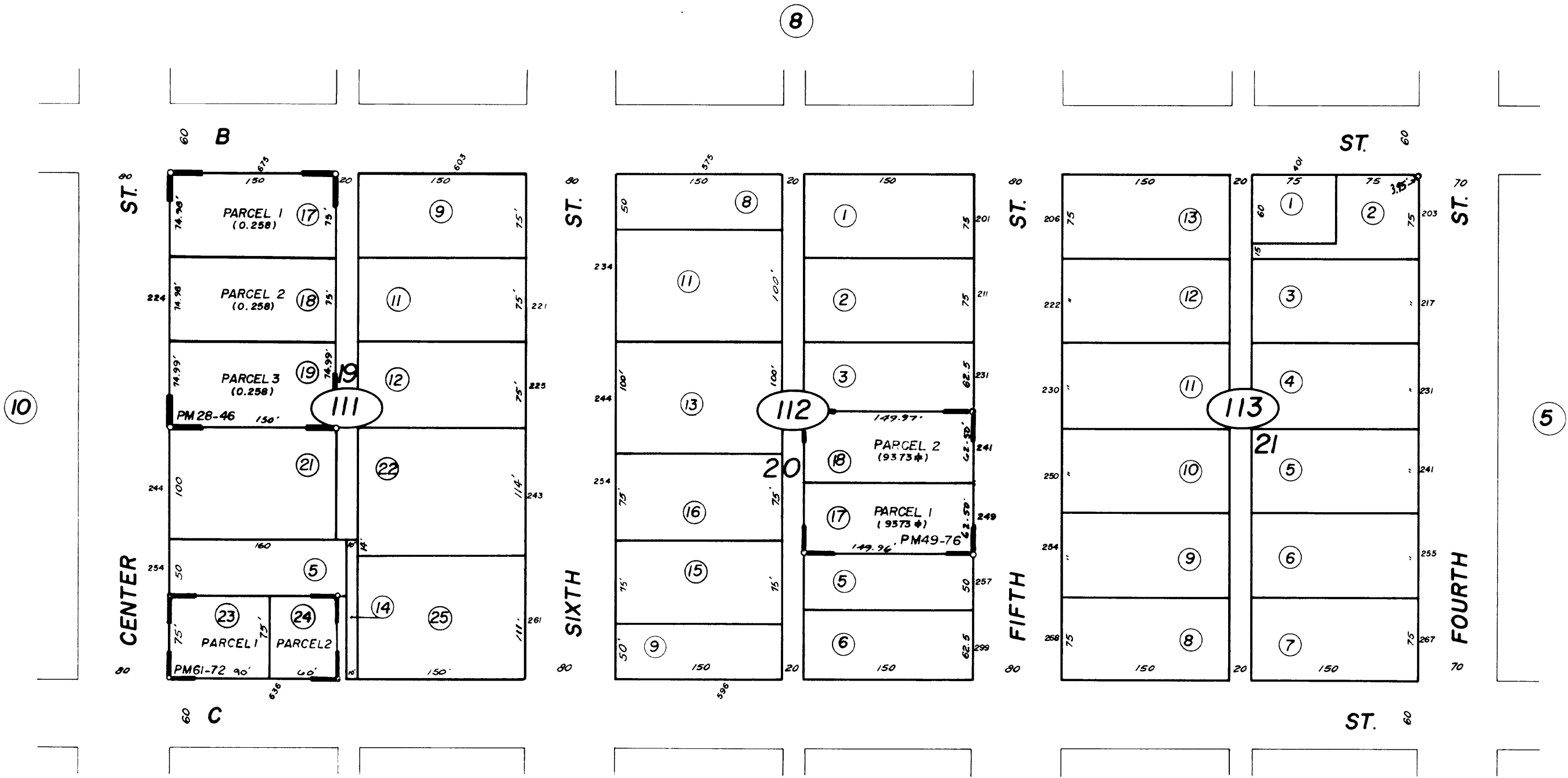
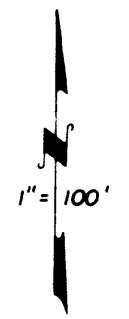


— NOTE —
 This map is for Assessment purposes only.
 It is not to be construed as portraying legal
 ownership or divisions of land for purposes
 of zoning or subdivision law.

SUBDIVIDED LAND IN POR. SEC. 13, T. 15 S., R. 24 E., M.D.B. & M.

Tax Area
 14-000

375-11



Orange Cove City - Plat Bk. 7, Pg. 94
 Parcel Map No. 78-2, Bk. 28, Pg. 46
 Parcel Map No. 88-03, Bk. 49, Pg. 76
 Parcel Map No. 2002-02, Bk. 61, Pg. 72

Assessor's Map Bk. 375 - Pg. 11
 County of Fresno, Calif.

NOTE - Assessor's Block Numbers Shown in Ellipses.
 Assessor's Parcel Numbers Shown in Circles.

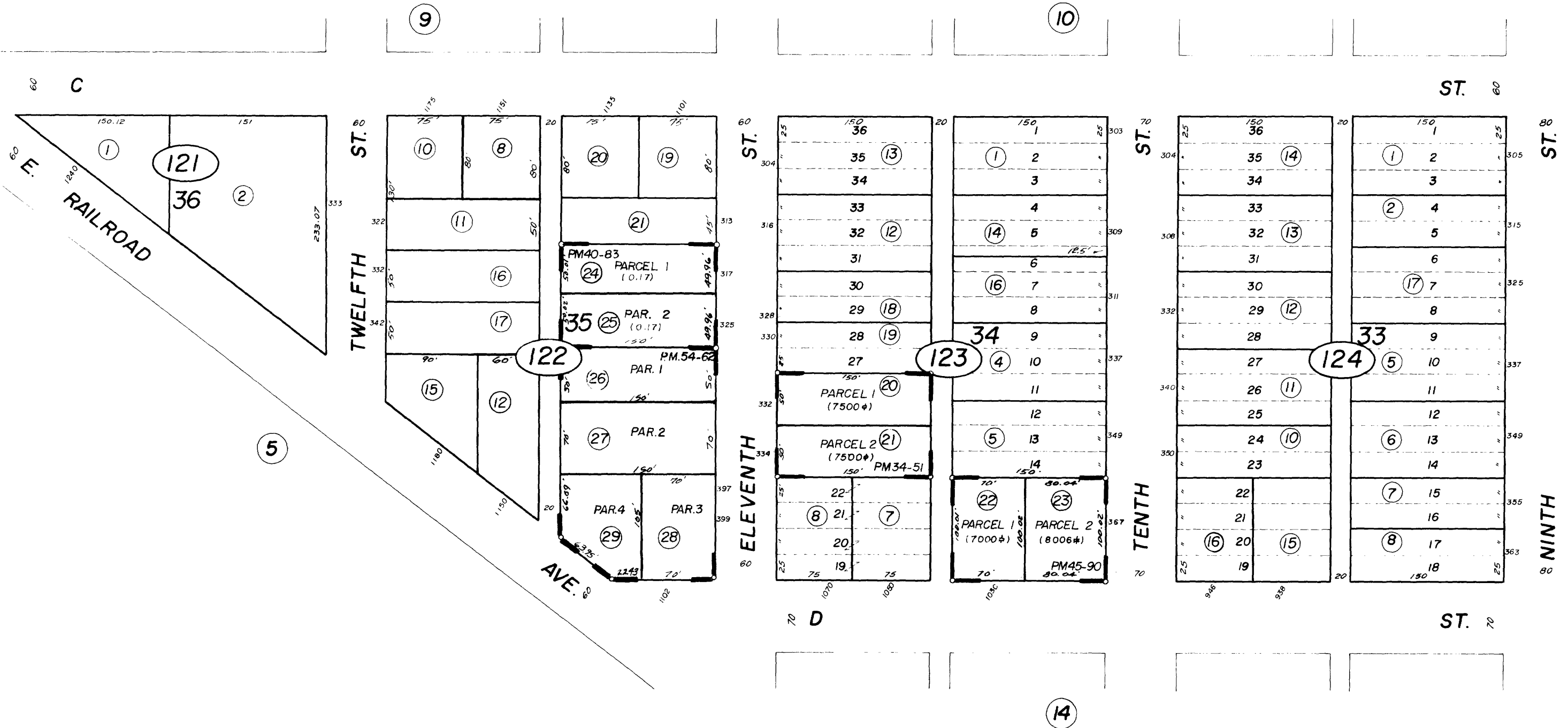


SUBDIVIDED LAND IN POR. SEC. 13, T. 15 S., R. 24 E., M. D. B. & M.

Tax Area
14-000

375-12

— NOTE —
This map is for Assessment purposes only.
It is not to be construed as portraying legal
ownership or divisions of land for purposes
of zoning or subdivision law.



Parcel Map No. 93-02, Bk. 54, Pg. 62
Parcel Map No. 86-1, Bk. 45, Pg. 90
Orange Cove City-Plat 7, Pg. 93
Parcel Map No. 80-1, Bk. 34, Pg. 51
Parcel Map No. 83-5, Bk. 40, Pg. 83

Assessor's Map Bk. 375-Pg. 12
County of Fresno, Calif.

NOTE - Assessor's Block Numbers Shown in Ellipses.
Assessor's Parcel Numbers Shown in Circles.



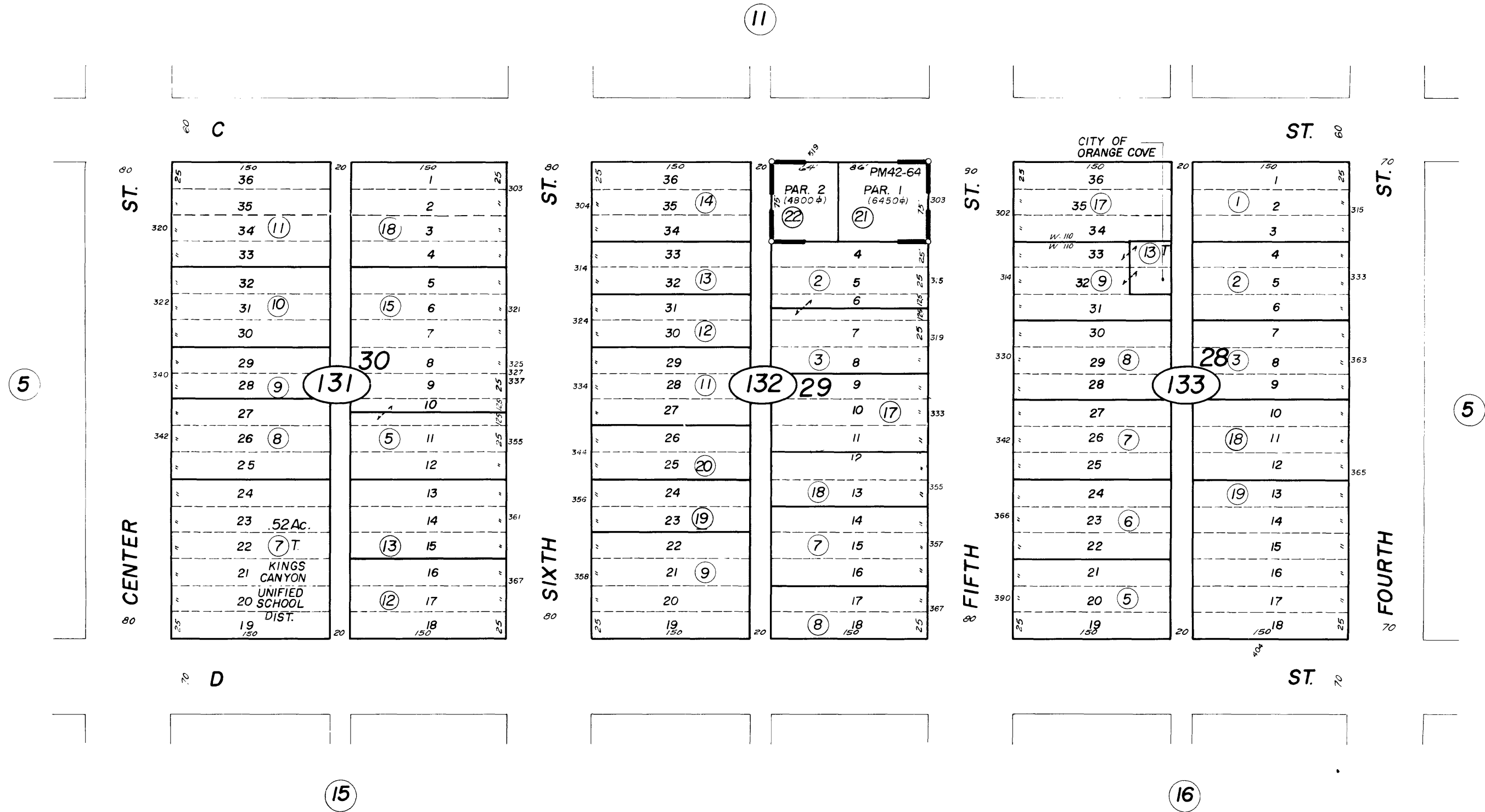
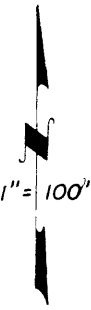
SUBDIVIDED LAND IN POR. SEC. 13, T. 15 S., R. 24 E., M.D.B. & M.

Tax Area
14-000

375-13

— NOTE —

This map is for Assessment purposes only.
It is not to be construed as portraying legal
ownership or divisions of land for purposes
of zoning or subdivision law.

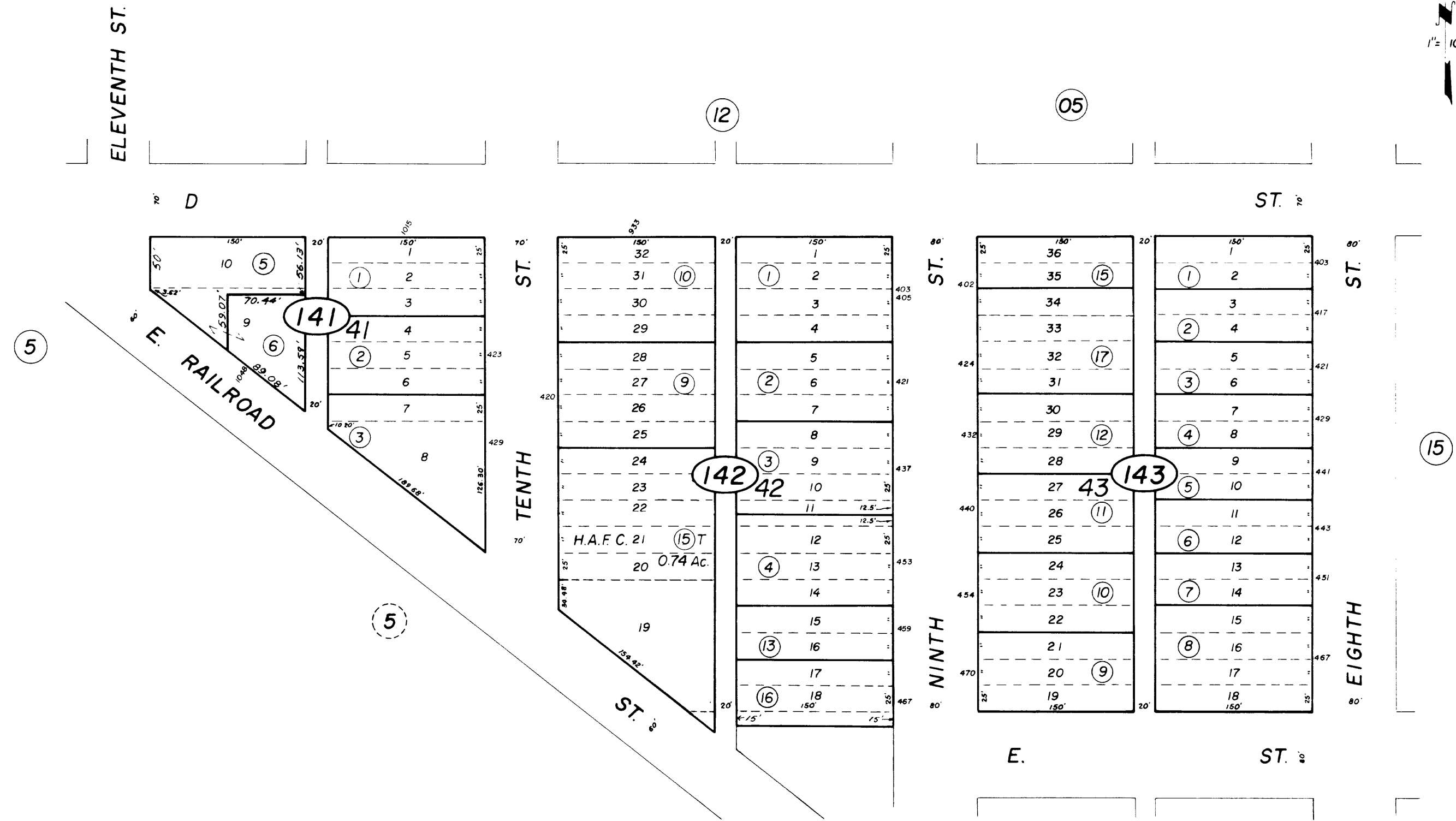
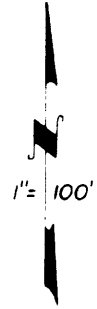


Parcel Map No. 84-2, Bk. 42, Pg. 64
Orange Cove City-Plat 7, Pg. 94

Assessor's Map Bk. 375-Pg. 13
County of Fresno, Calif.

NOTE - Assessor's Block Numbers Shown in Ellipses.
Assessor's Parcel Numbers Shown in Circles.

— NOTE —
This map is for Assessment purposes only.
It is not to be construed as portraying legal
ownership or divisions of land for purposes
of zoning or subdivision law.



Orange Cove City Blocks - Plat Bk. 7, Pg. 93 & 94

Assessor's Map Bk. 375 - Pg. 14
County of Fresno, Calif.

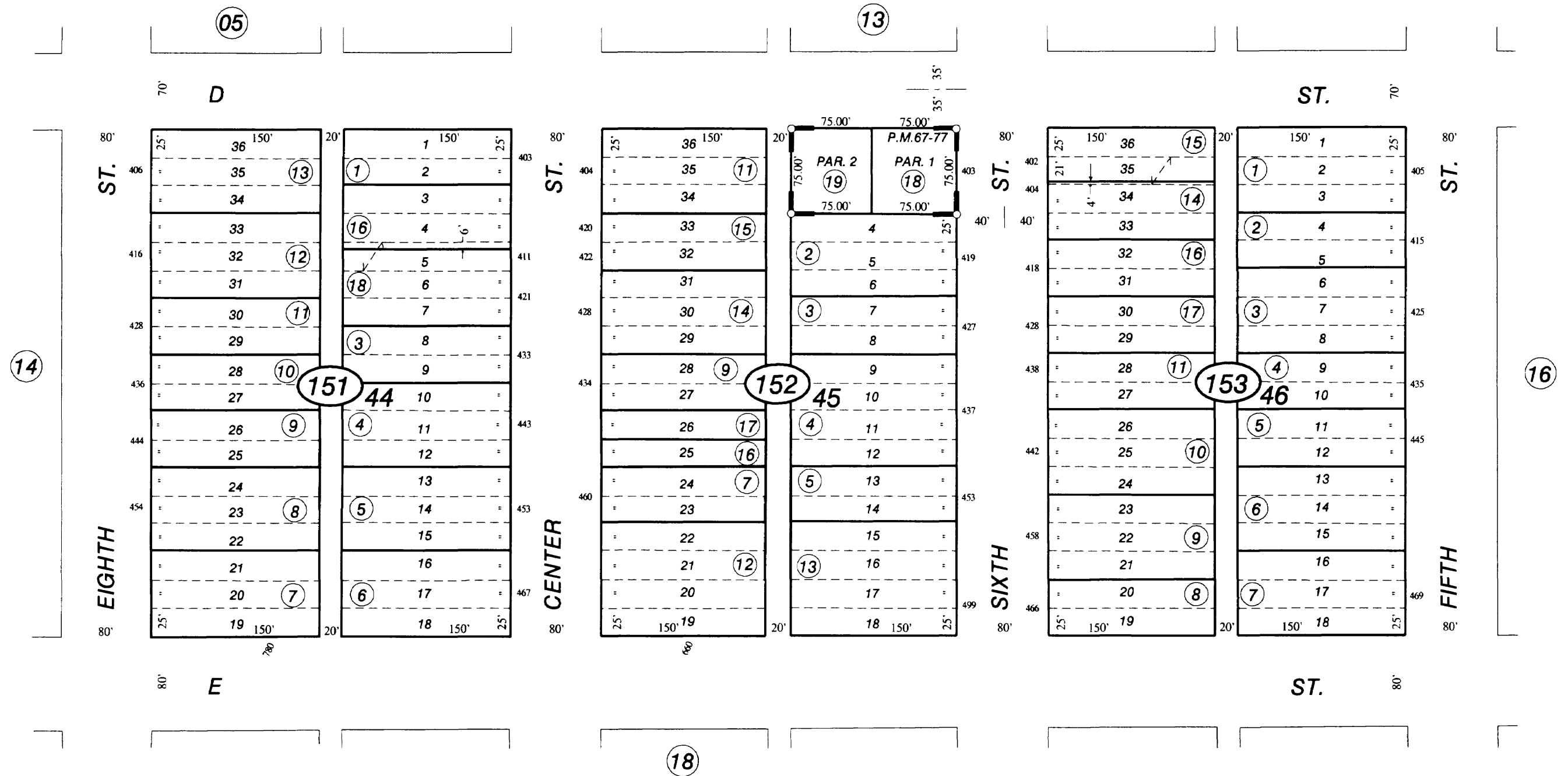
NOTE - Assessor's Block Numbers Shown in Ellipses.
Assessor's Parcel Numbers Shown in Circles.



--- NOTE ---
 This map is for Assessment purposes only.
 It is not to be construed as portraying
 legal ownership or divisions of land for
 purposes of zoning or subdivision law.

SUBDIVIDED LAND IN POR. SEC. 13, T. 15 S., R. 24 E., M.D.B. & M.

Tax Rate Area
 14-000



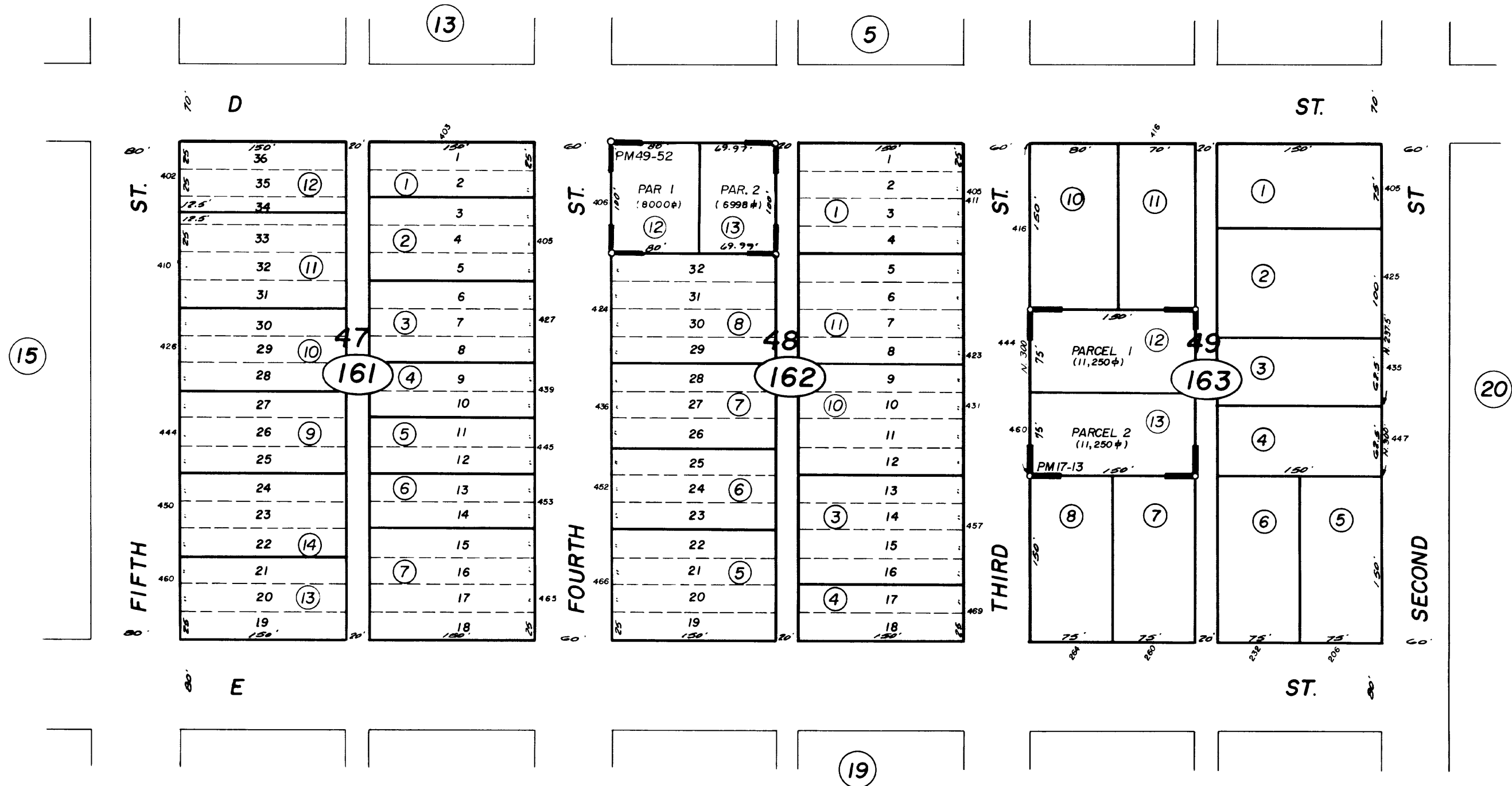
Orange Cove City Blocks - Plat Bk. 7, Pg. 94
 Parcel Map No. 2002-01, Bk. 67, Pg. 77

Assessor's Map Bk. 375 - Pg. 15
 County of Fresno, Calif.

NOTE - Assessor's Block Numbers Shown in Ellipses.
 Assessor's Parcel Numbers Shown in Circles.



— NOTE —
This map is for Assessment purposes only.
It is not to be construed as portraying legal
ownership or divisions of land for purposes
of zoning or subdivision law.



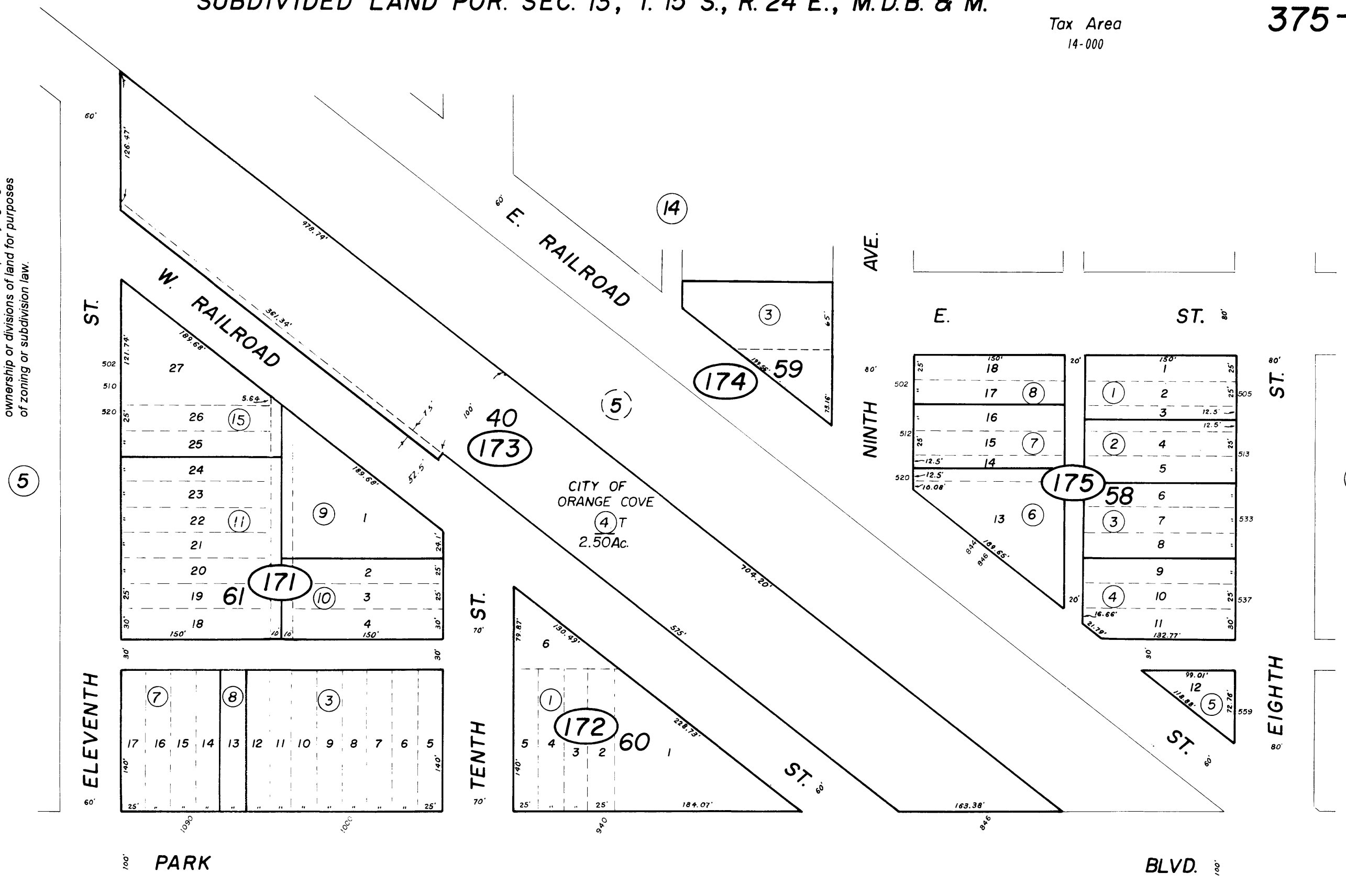
Orange Cove City Blks.—Plat Bk. 7, Pg. 93-96
Parcel Map No. 74-12-3-1 - Bk. 17, Pg. 13
Parcel Map No. 89-01, Bk. 49, Pg. 52

Assessor's Map Bk. 375—Pg. 16
County of Fresno, Calif.

NOTE - Assessor's Block Numbers Shown in Ellipses.
Assessor's Parcel Numbers Shown in Circles.

--- NOTE ---
This map is for Assessment purposes only.
It is not to be construed as portraying legal
ownership or divisions of land for purposes
of zoning or subdivision law.

1" = 100'



Orange Cove City Blocks - Plat Bk. 7, Pg. 93 & 94

Bk.
378

Assessor's Map Bk. 375 - Pg. 17
County of Fresno, Calif.

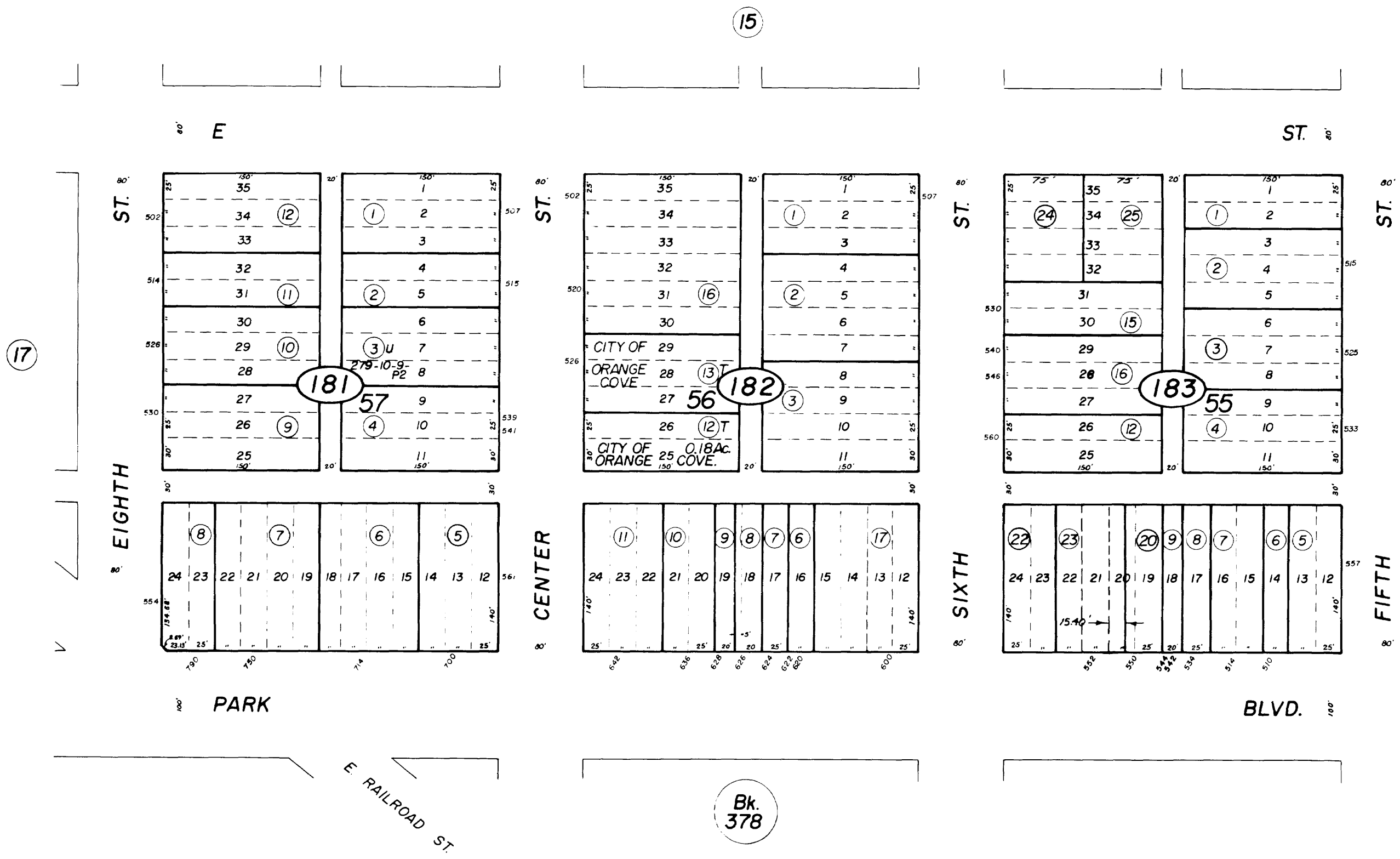
NOTE - Assessor's Block Numbers Shown in Ellipses.
Assessor's Parcel Numbers Shown in Circles.

SUBDIVIDED LAND IN POR. SEC. 13, T. 15 S., R. 24 E., M.D.B. & M.

Tax Area
14-000

375-18

— NOTE —
This map is for Assessment purposes only.
It is not to be construed as portraying legal
ownership or divisions of land for purposes
of zoning or subdivision law.



Orange Cove City Blocks - Plat Bk. 7, Pg. 94

Assessor's Map Bk. 375 - Pg. 18

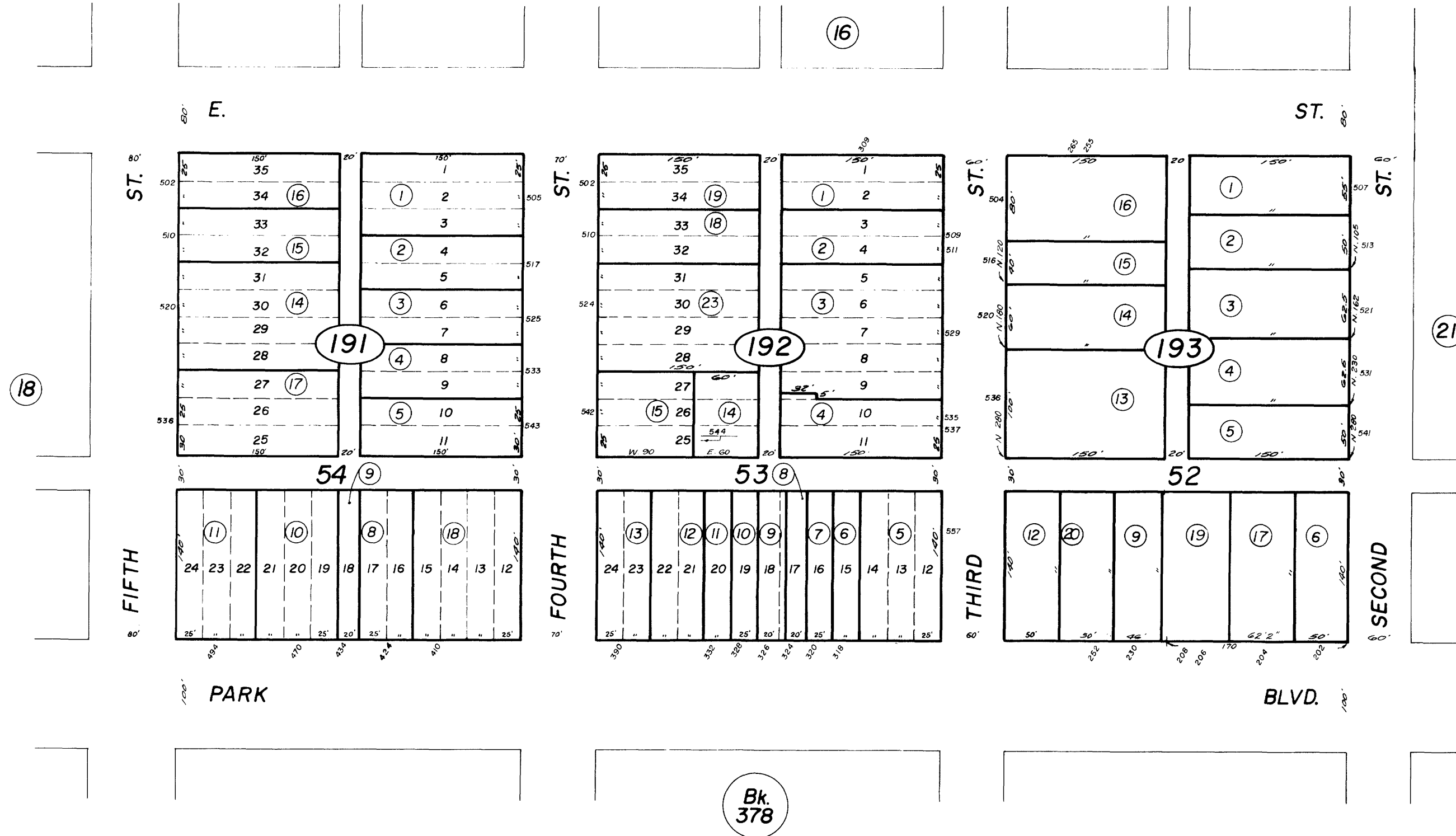
County of Fresno, Calif.

NOTE - Assessor's Block Numbers Shown in Ellipses.
Assessor's Parcel Numbers Shown in Circles.

— NOTE —

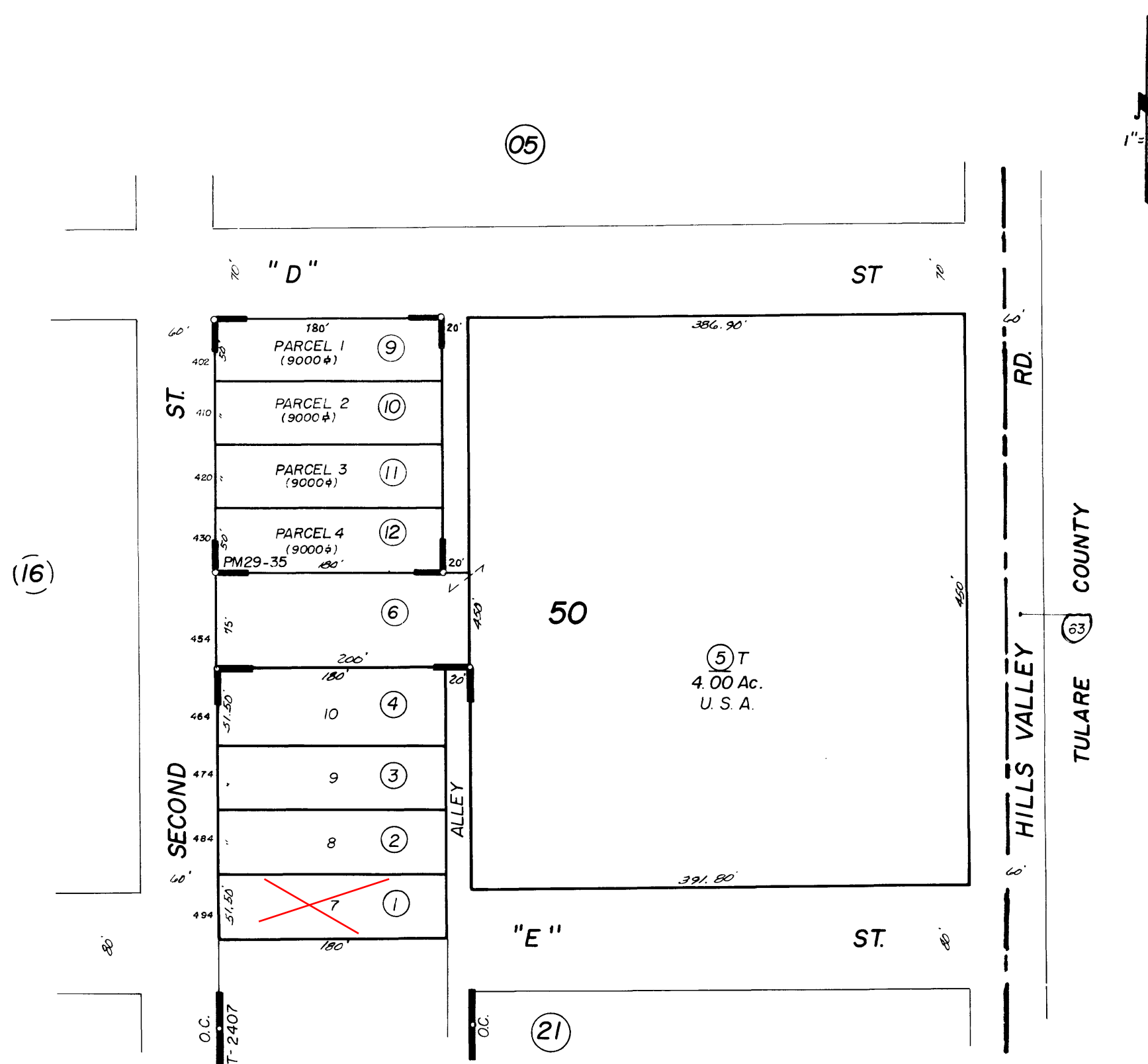
This map is for Assessment purposes only.
It is not to be construed as portraying legal
ownership or divisions of land for purposes
of zoning or subdivision law.

1" = 100'



— NOTE —

This map is for Assessment purposes only.
It is not to be construed as portraying legal
ownership or divisions of land for purposes
of zoning or subdivision law.



Orange Cove City - Plat Bk. 7, Pg. 94
Tract No. 2407 - Plat Bk. 27, Pg. 74
Parcel Map No. 77-3, - Bk. 29, Pg. 35

Assessor's Map Bk.375 - Pg. 20
County of Fresno, Calif.

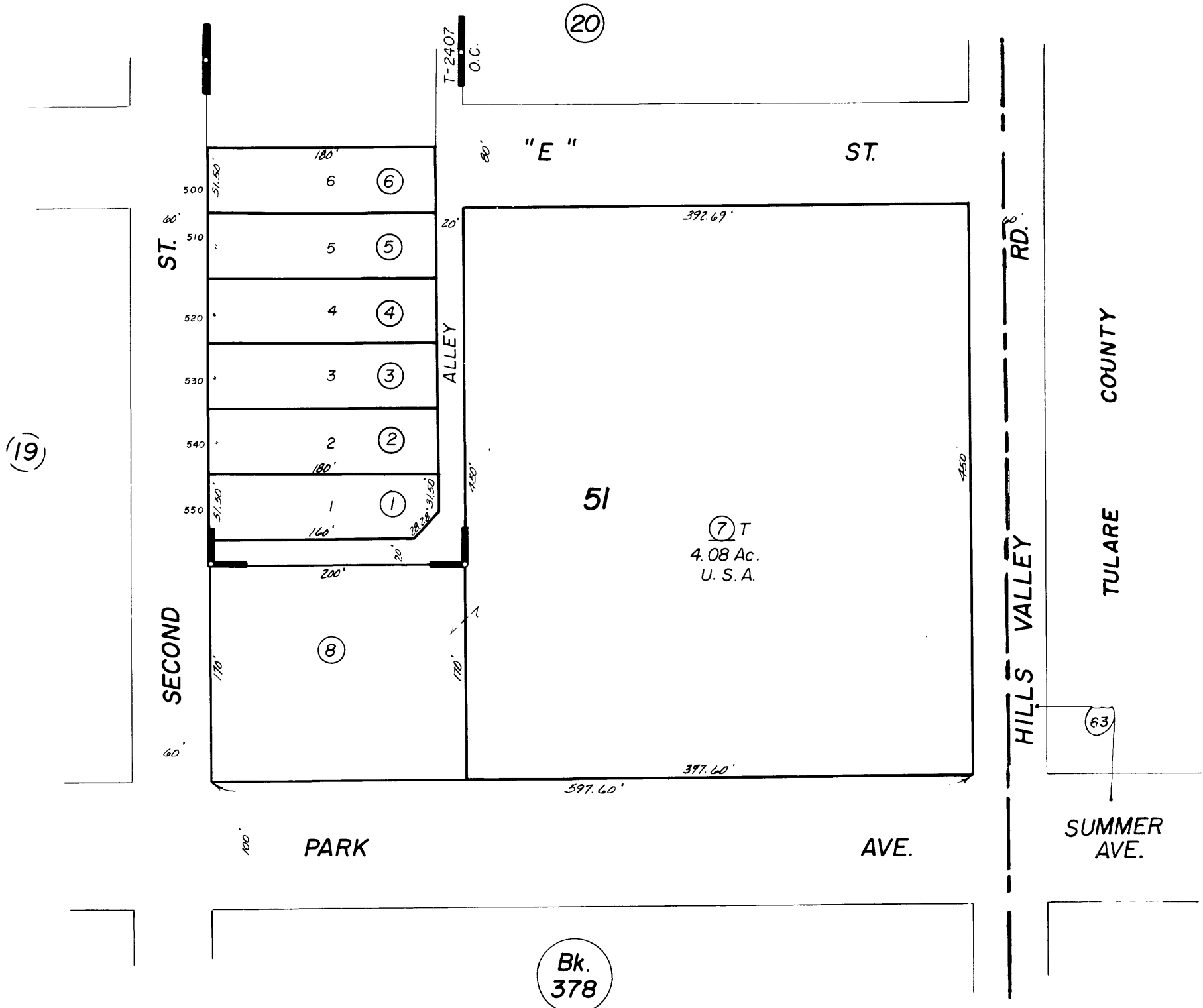
NOTE - Assessor's Block Numbers Shown in Ellipses.
Assessor's Parcel Numbers Shown in Circles.



— NOTE —
This map is for Assessment purposes only.
It is not to be construed as portraying legal
ownership or divisions of land for purposes
of zoning or subdivision law.



1"=100'



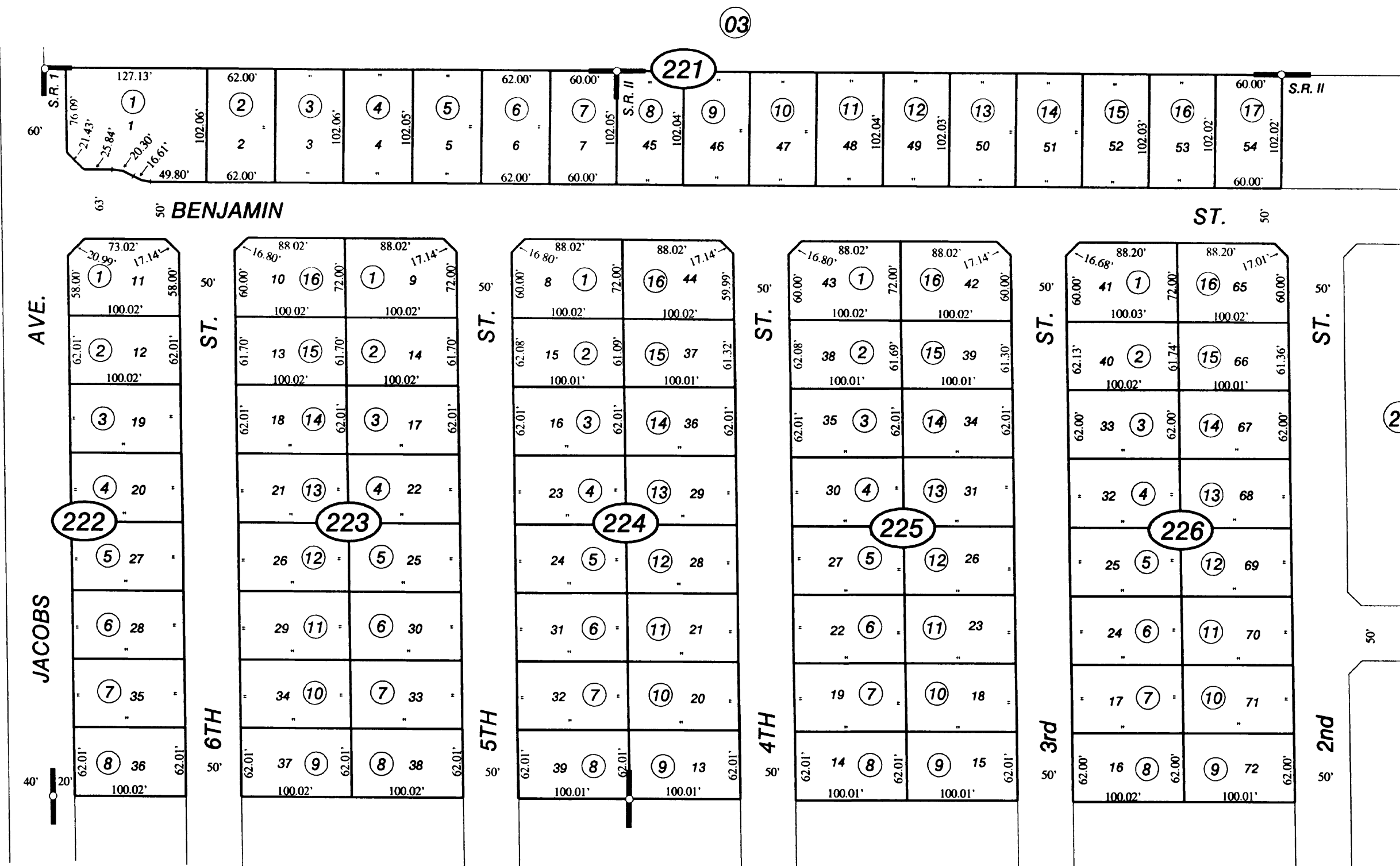
Orange Cove City - Plat Bk. 7, Pg. 94
Tract No. 2407 - Plat Bk. 27, Pg. 74

Assessor's Map Bk. 375 - Pg. 21
County of Fresno, Calif.

NOTE - Assessor's Block Numbers Shown in Ellipses.
Assessor's Parcel Numbers Shown in Circles.



This map is for Assessment purposes only.
It is not to be construed as portraying
legal ownership or divisions of land for
purposes of zoning or subdivision law.



Summit Ranch Phase 1, Tract No. 5293 - Plat Bk. 73, Pgs. 83-84
Summit Ranch Phase II, Tract No. 5797 - Plat Bk. 78, Pgs. 28-30

Assessor's Map Bk. 375 - Pg. 22
County of Fresno, Calif.

NOTE - Assessor's Block Numbers Shown in Ellipses.
Assessor's Parcel Numbers Shown in Circles.

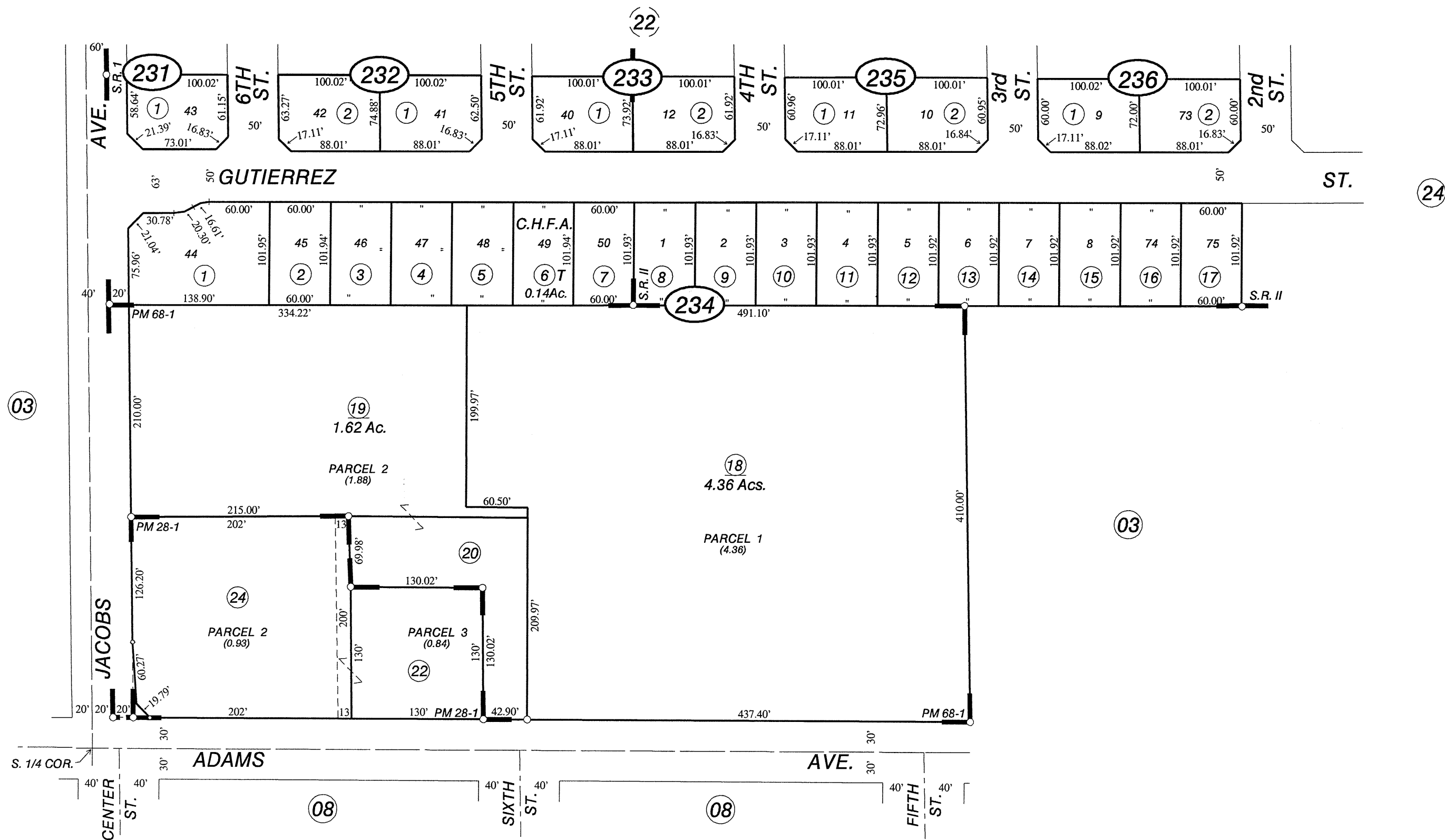
--- NOTE ---

This map is for Assessment purposes only. It is not to be construed as portraying legal ownership or divisions of land for purposes of zoning or subdivision law.

SUBDIVIDED LAND IN POR. SEC. 12, T.15 S., R.24 E., M.D.B. & M.

Tax Rate Area
14-000

375-23



Parcel Map No. 77-1 - Bk.28, Pg.1
 Parcel Map No. 2005-02 - Bk.68, Pgs.1-2
 Summit Ranch Phase 1, Tract No. 5293 - Plat Bk. 73, Pgs. 83-84
 Summit Ranch Phase 2, Tract No. 5797 - Plat Bk. 78, Pgs. 28-30

Assessor's Map Bk. 375 - Pg. 23
 County of Fresno, Calif.

NOTE - Assessor's Block Numbers Shown in Ellipses.
 Assessor's Parcel Numbers Shown in Circles.

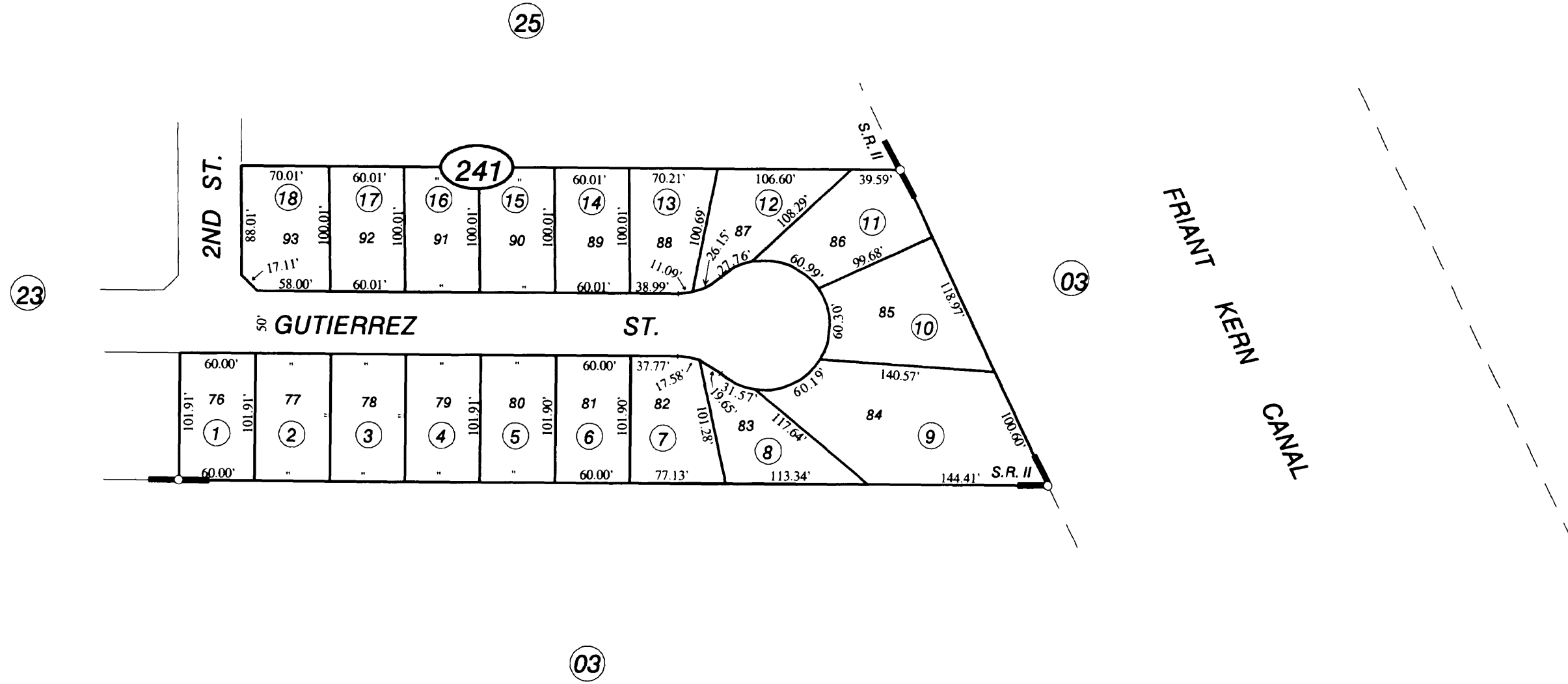
SUBDIVIDED LAND IN POR. SEC. 12, T.15S., R.24E., M.D.B. & M.

Tax Rate Area
14-000

375-24

--- NOTE ---

This map is for Assessment purposes only.
It is not to be construed as portraying
legal ownership or divisions of land for
purposes of zoning or subdivision law.



Summit Ranch Phase 2, Tract No. 5797 - Plat Bk. 78, Pgs. 28-30

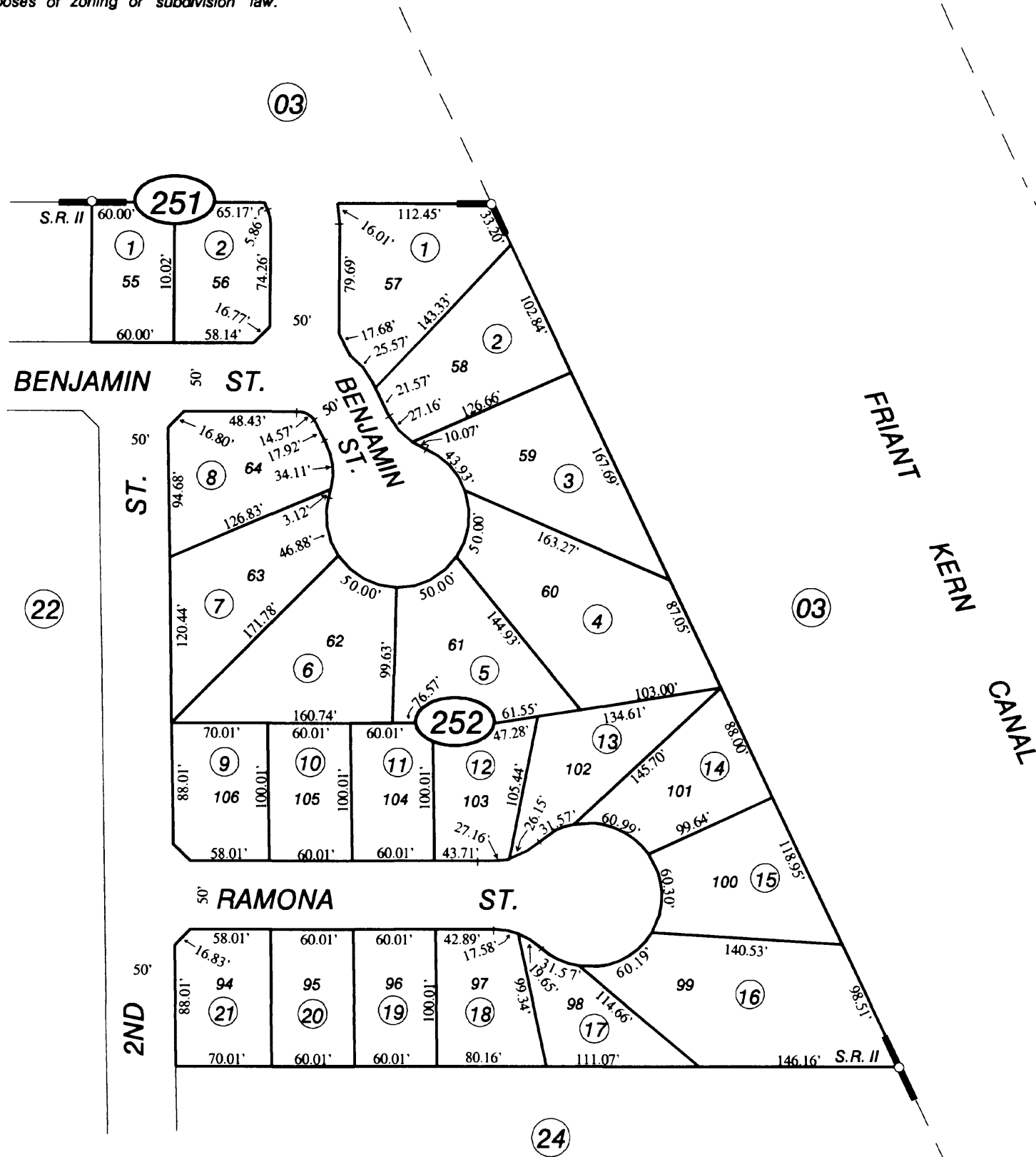
Assessor's Map Bk. 375 - Pg. 24
County of Fresno, Calif.

NOTE - Assessor's Block Numbers Shown in Ellipses.
Assessor's Parcel Numbers Shown in Circles.



--- NOTE ---

This map is for Assessment purposes only.
It is not to be construed as portraying
legal ownership or divisions of land for
purposes of zoning or subdivision law.



Summit Ranch - Phase II, Tract No. 5797 - Plat Bk. 78, Pgs. 28-30

Assessor's Map Bk. 375 - Pg. 25
County of Fresno, Calif.

NOTE - Assessor's Block Numbers Shown in Ellipses.
Assessor's Parcel Numbers Shown in Circles.

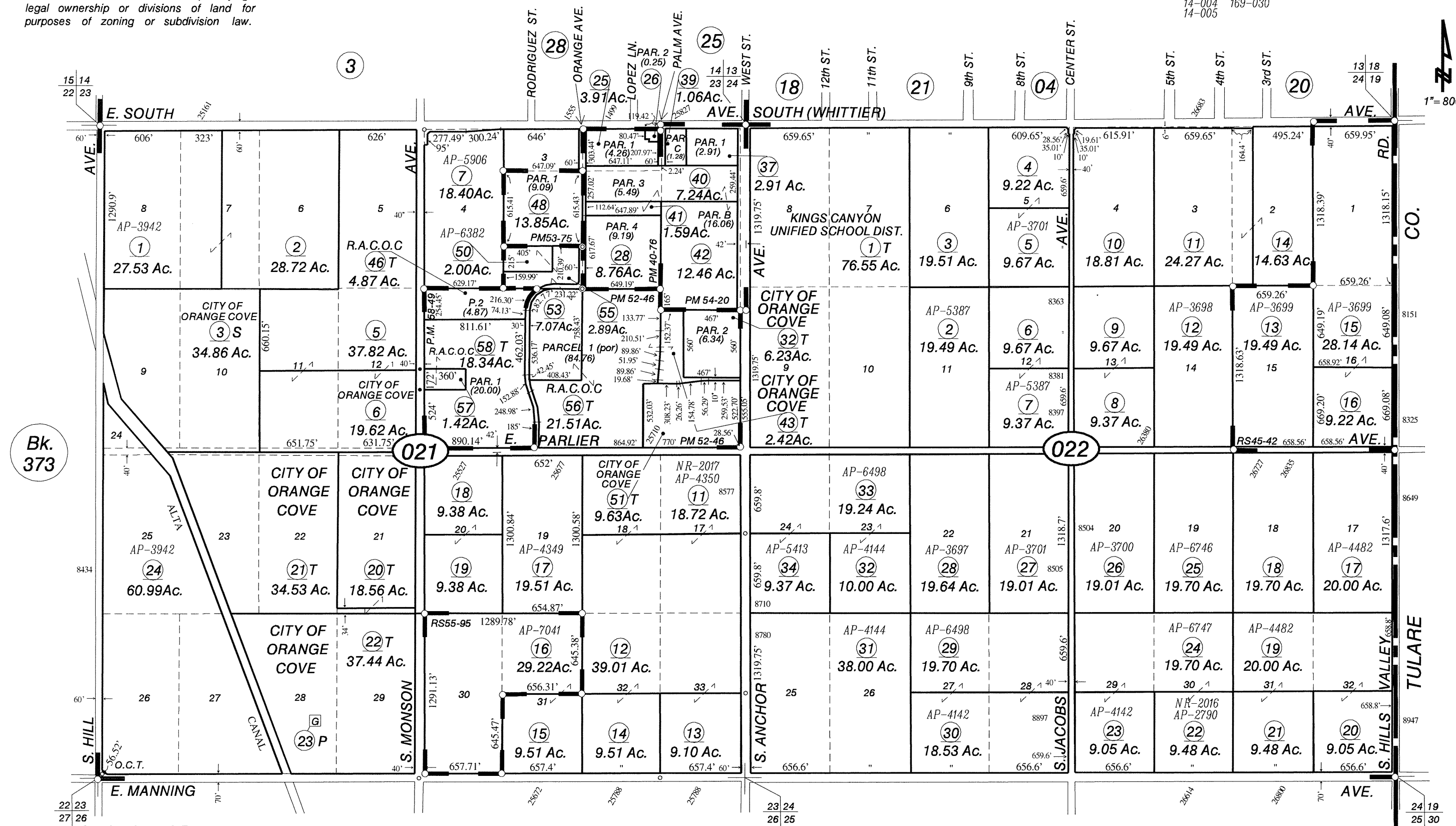


SUBDIVIDED LAND IN SEC'S. 23 & 24, T.15 S., R.24 E., M.D.B.&M.

Tax Rate Area
 14-000 169-012
 14-001 169-013
 14-004 169-030
 14-005

378-02

--- NOTE ---
 This map is for Assessment purposes only.
 It is not to be construed as portraying
 legal ownership or divisions of land for
 purposes of zoning or subdivision law.



Bk. 373

Bk. 373

Agricultural Preserve
 Orange Cove Tract No. 1 - R.S. Bk. 9, Pg. 33
 Parcel Map No. 83-2, Bk. 40, Pgs. 76 & 77
 Parcel Map No. 89-04, Bk. 52, Pg. 46
 Parcel Map No. 92-02, Bk. 53, Pg. 75
 Parcel Map No. 90-01, Bk. 54, Pgs. 20 & 21

Parcel Map No. 97-03 - Bk. 58, Pgs. 49-51
 Record of Survey - Bk. 45, Pg. 12
 Record of Survey - Bk. 55, Pg. 95

Assessor's Map Bk. 378 - Pg. 02
County of Fresno, Calif.

NOTE - Assessor's Block Numbers Shown in Ellipses.
 Assessor's Parcel Numbers Shown in Circles.

--- NOTE ---

This map is for Assessment purposes only. It is not to be construed as portraying legal ownership or divisions of land for purposes of zoning or subdivision law.

SUBDIVIDED LAND IN POR. SEC. 14, T. 15S., R.24E., M.D.B.& M.

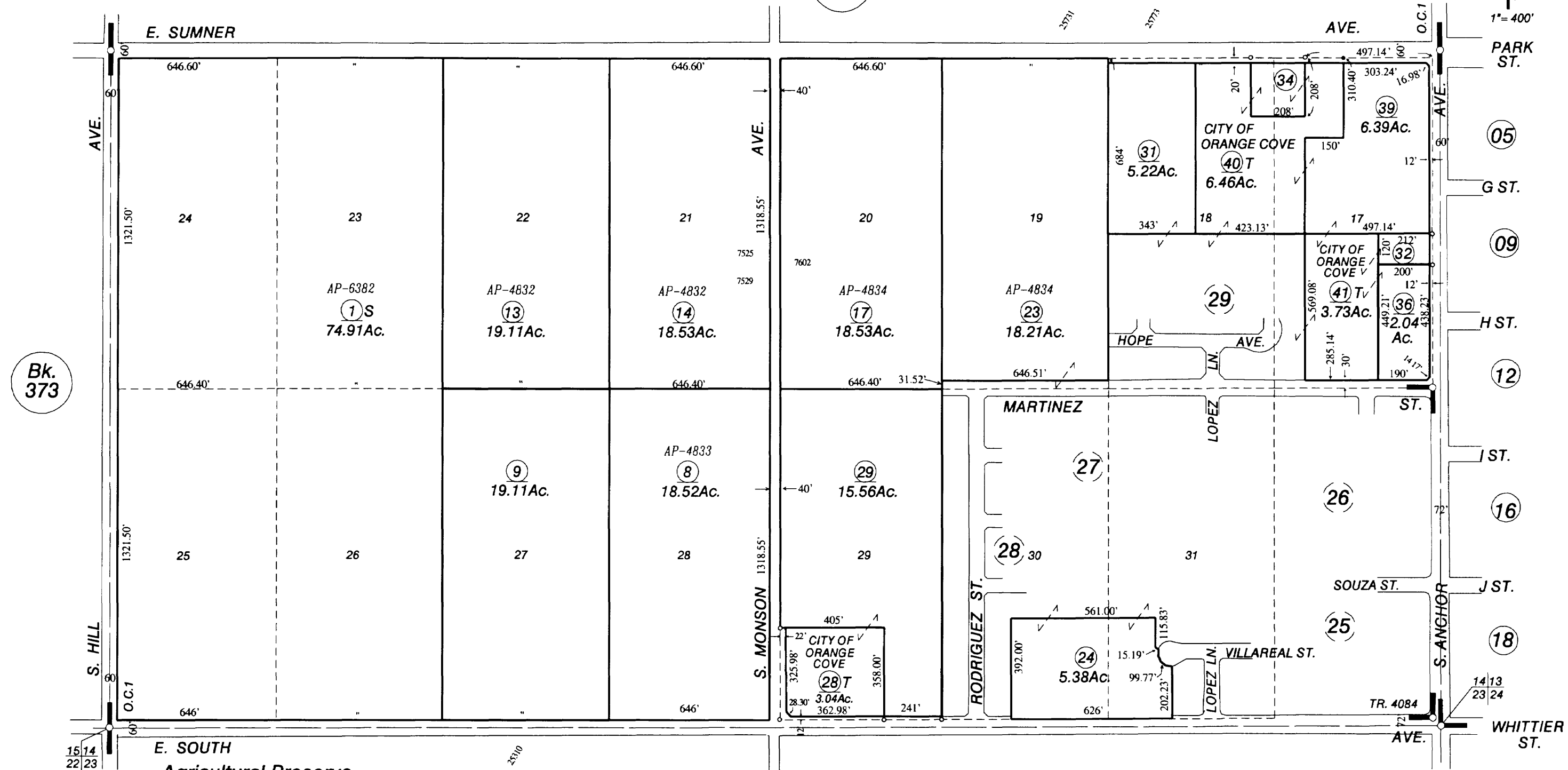
Tax Rate Area
14-001 169-013
14-003
14-005

378-03

Bk. 375



1" = 400'



Bk. 373

E. SOUTH
Agricultural Preserve
Orange Cove Tract No. 1 - R.S. Bk. 9, Pg. 33
Tract No. 4084 - Phase 1 - Plat Bk. 51, Pgs. 59-61

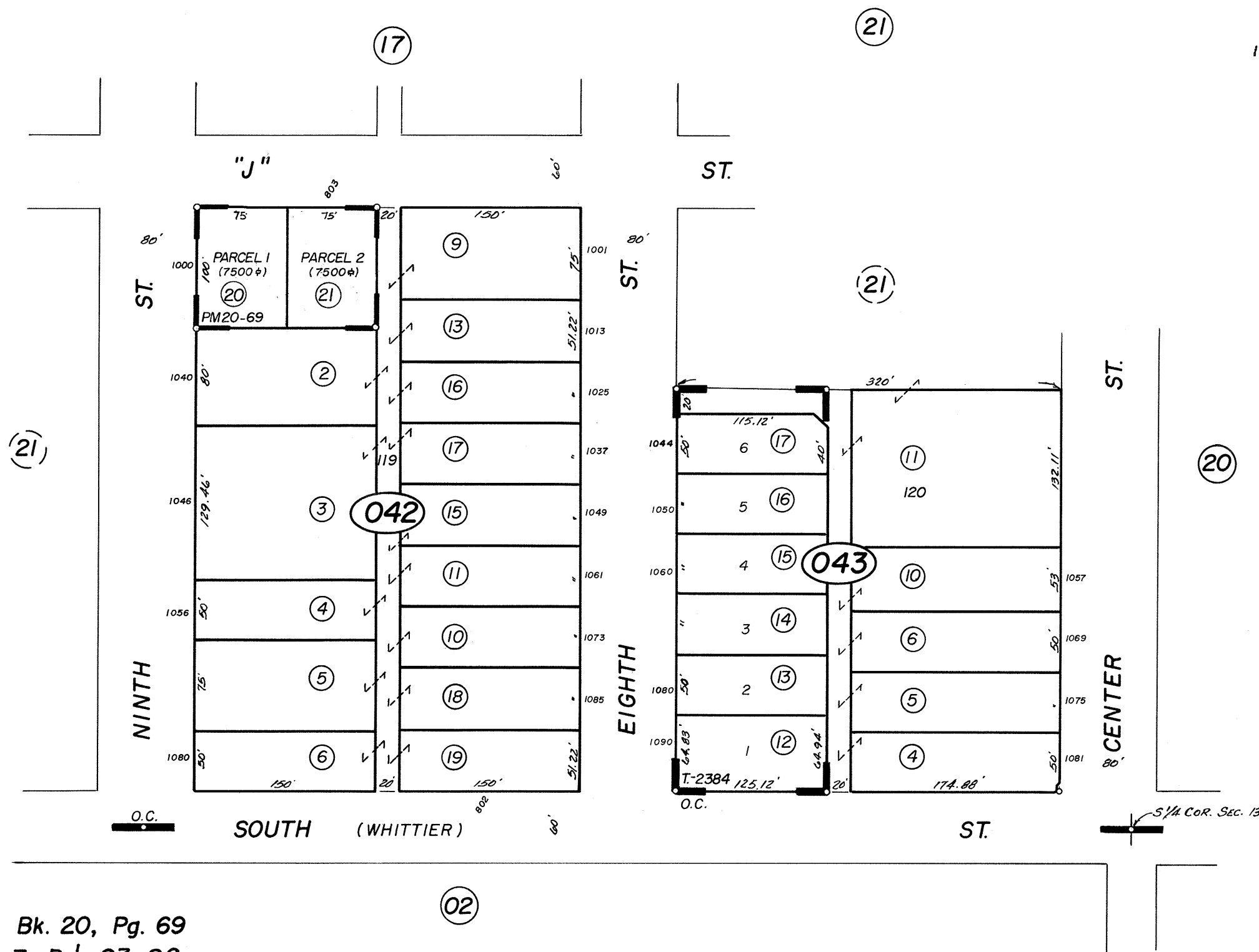
Assessor's Map Bk. 378 - Pg. 03
County of Fresno, Calif.

NOTE - Assessor's Block Numbers Shown in Ellipses.
 Assessor's Parcel Numbers Shown in Circles.

— NOTE —

This map is for Assessment purposes only.
It is not to be construed as portraying legal
ownership or divisions of land for purposes
of zoning or subdivision law.

1" = 100'



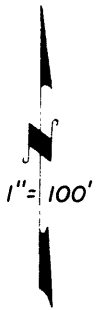
Parcel Map No. 75-5-6 # 1 - Bk. 20, Pg. 69
Town of Orange Cove - Plat Bk. 7, Pg's 93-96
Tract No. 2384 - Plat Bk. 27, Pg. 8

Assessor's Map Bk.378 - Pg. 04
County of Fresno, Calif.

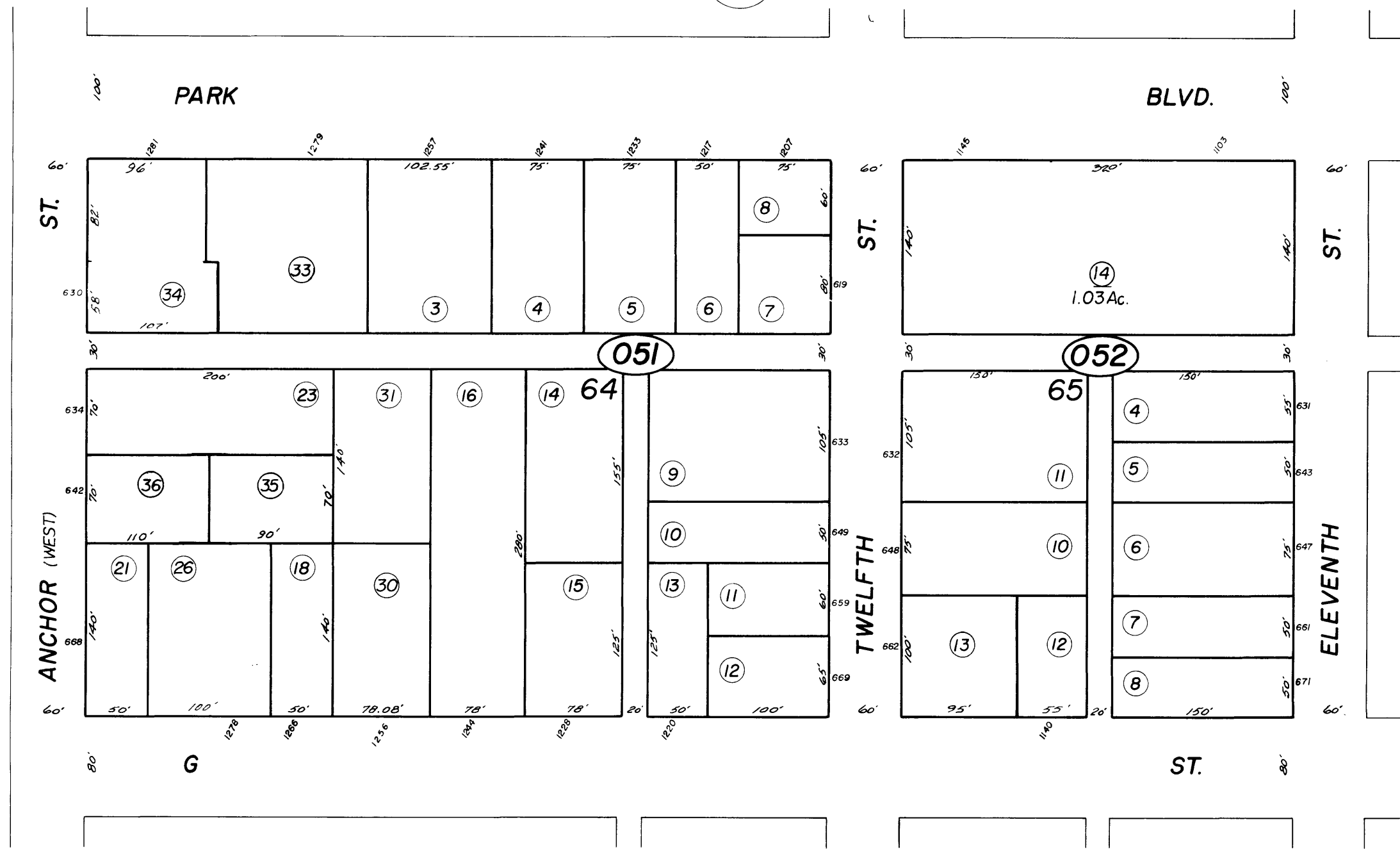
NOTE - Assessor's Block Numbers Shown in Ellipses.
Assessor's Parcel Numbers Shown in Circles.



— NOTE —
This map is for Assessment purposes only.
It is not to be construed as portraying legal
ownership or divisions of land for purposes
of zoning or subdivision law.



Bk.
375



3

6

9



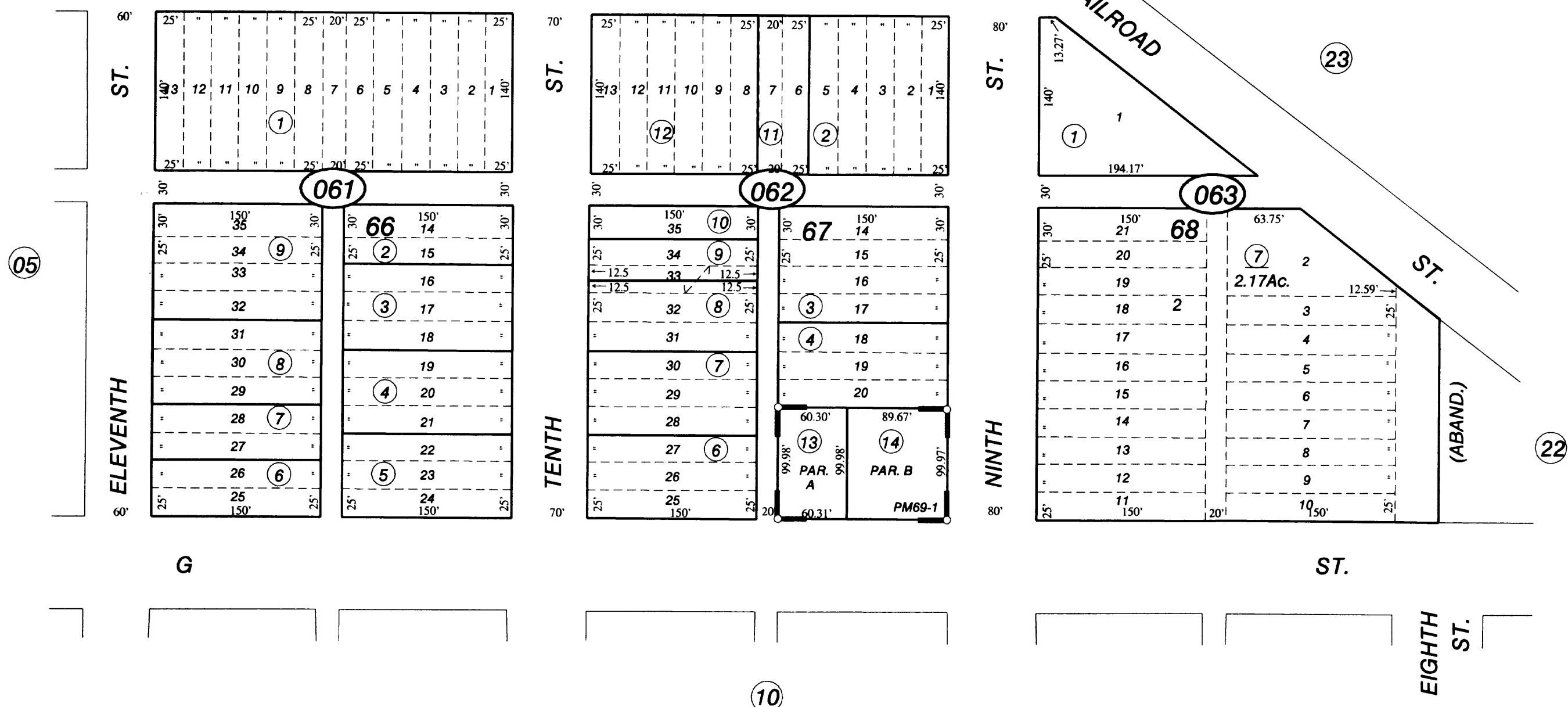
--- NOTE ---
This map is for Assessment purposes only.
It is not to be construed as portraying
legal ownership or divisions of land for
purposes of zoning or subdivision law.



Bk.
375

100' PARK

BLVD. 100'



Orange Cove City Blocks - Plat Bk. 7, Pg's 93-96
Parcel Map No. 2008-03, Bk. 69, Pg's 1-2

Assessor's Map Bk. 378 - Pg. 06
County of Fresno, Calif.

NOTE - Assessor's Block Numbers Shown in Ellipses.
Assessor's Parcel Numbers Shown in Circles.

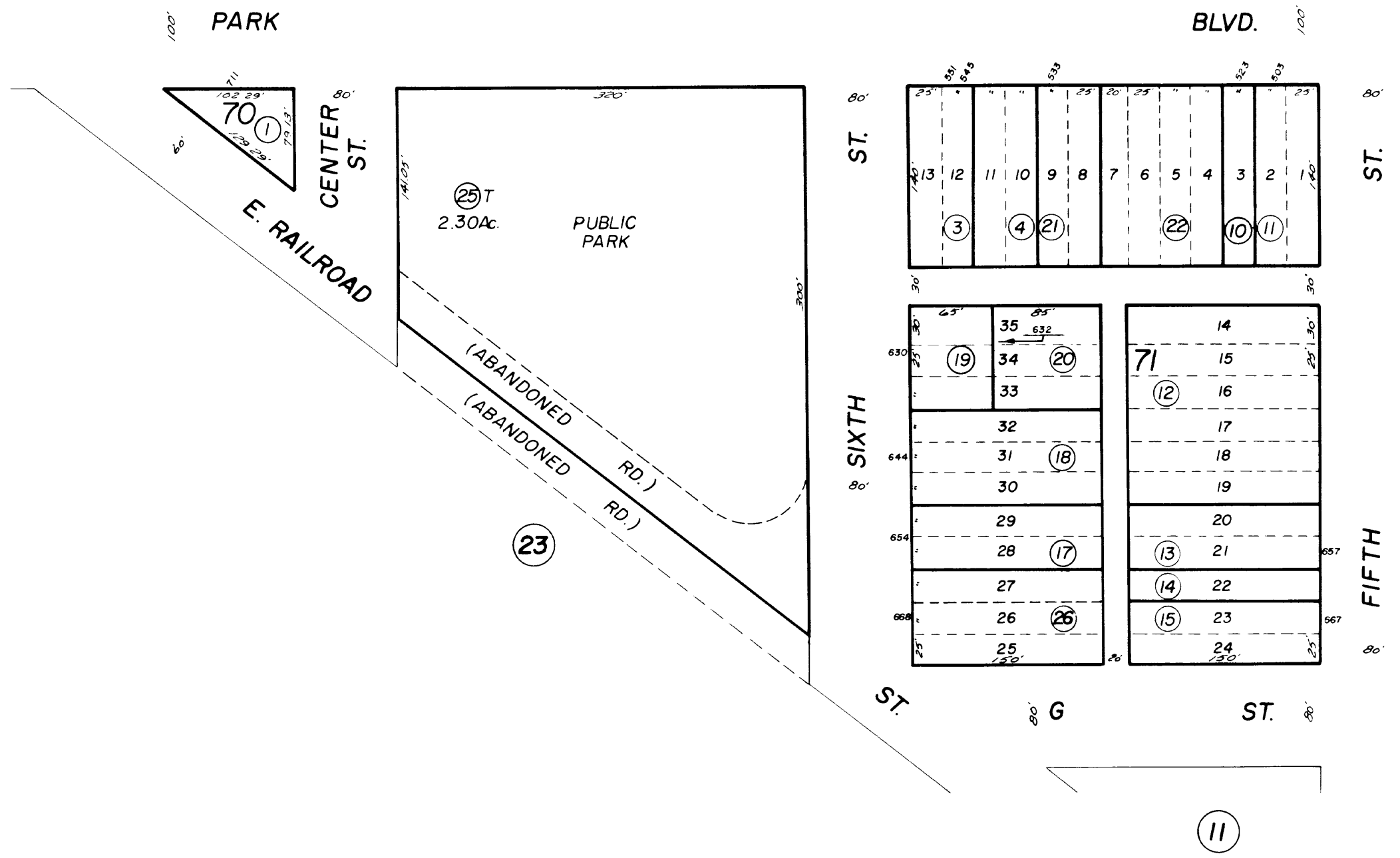
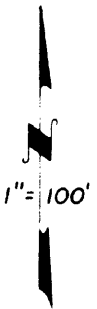
— NOTE —
 This map is for Assessment purposes only.
 It is not to be construed as portraying legal
 ownership or divisions of land for purposes
 of zoning or subdivision law.

SUBDIVIDED LAND IN POR. SEC. 13, T.15S., R.24E. M.D.B.&M.

Tax Area
 14-000

378-07

Bk.
 375



NOTE - Assessor's Block Numbers Shown in Ellipses.
 Assessor's Parcel Numbers Shown in Circles.



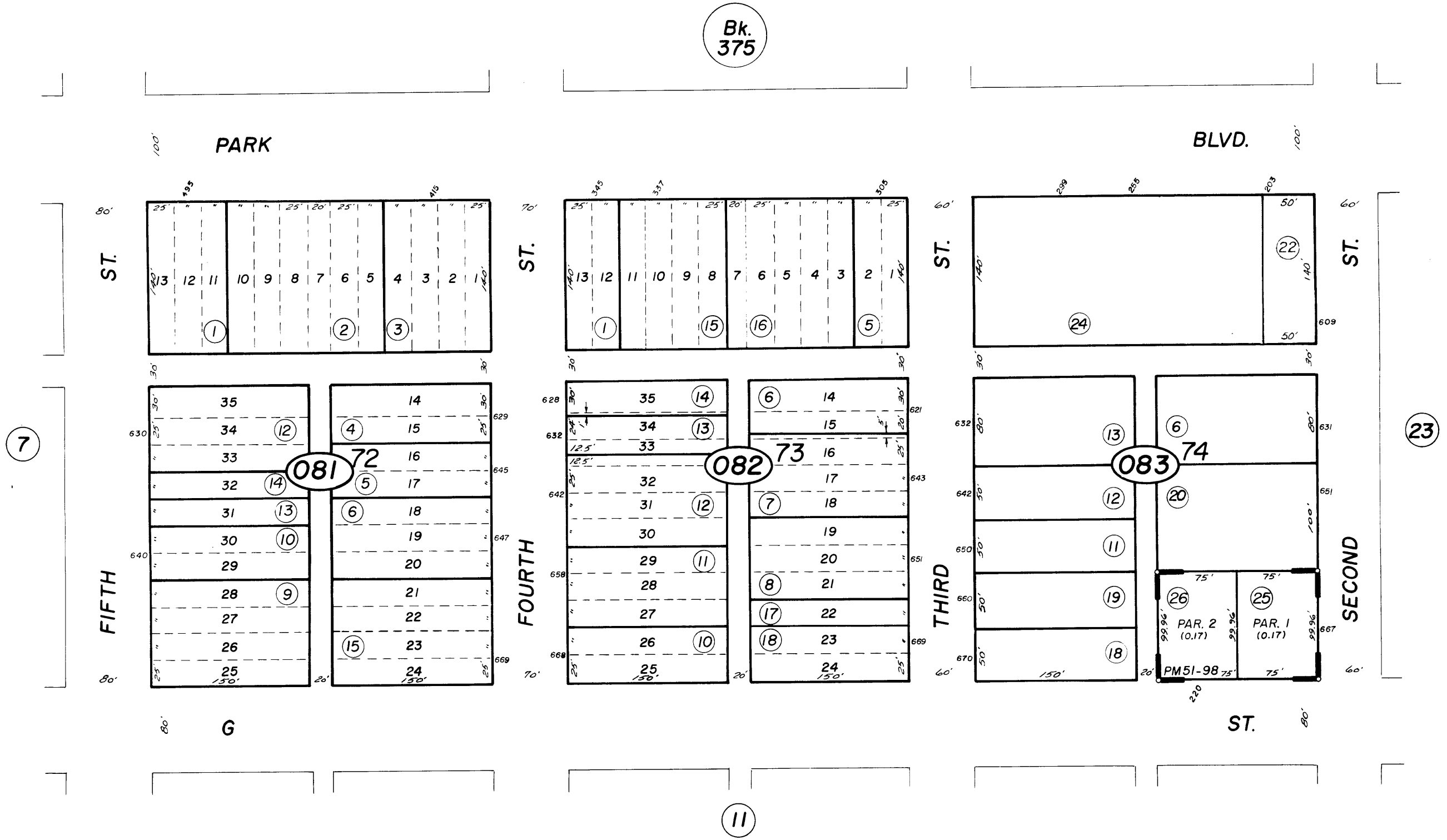
SUBDIVIDED LAND IN POR. SEC. 13, T.15 S., R.24 E. M.D.B. & M.

Tax Area
14-000

378-08

— NOTE —

This map is for Assessment purposes only.
It is not to be construed as portraying legal
ownership or divisions of land for purposes
of zoning or subdivision law.



Orange Cove City Blocks - Plat Bk. 7, Pg's 93-96
Parcel Map No. 91-01, Bk. 51, Pg. 98

Assessor's Map Bk.378 - Pg.08
County of Fresno, Calif.

NOTE - Assessor's Block Numbers Shown in Ellipses.
Assessor's Parcel Numbers Shown in Circles.



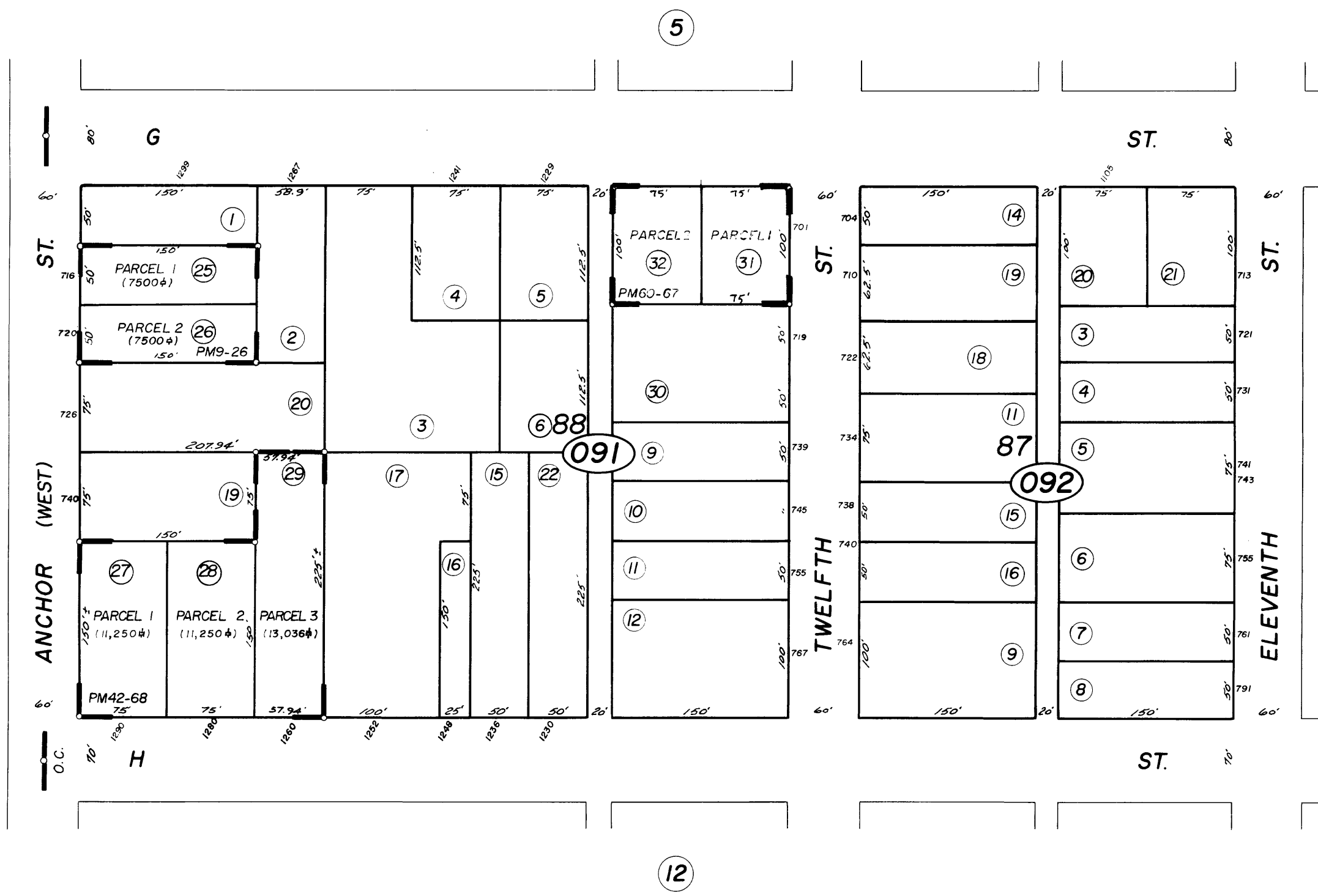
SUBDIVIDED LAND IN POR. SEC. 13, T.15S., R.24E. M.D.B.&M.

Tax Area
14-000

378-09

— NOTE —
This map is for Assessment purposes only.
It is not to be construed as portraying legal
ownership or divisions of land for purposes
of zoning or subdivision law.

1" = 100'



Parcel Map No. 99-01, Bk. 60, Pg. 67-68
Orange Cove City Blocks - Plat Bk. 7, Pg.'s 93-96
Parcel Map No. — Bk. 9, Pg. 26
Parcel Map No. 84-3, Bk. 42, Pg. 68

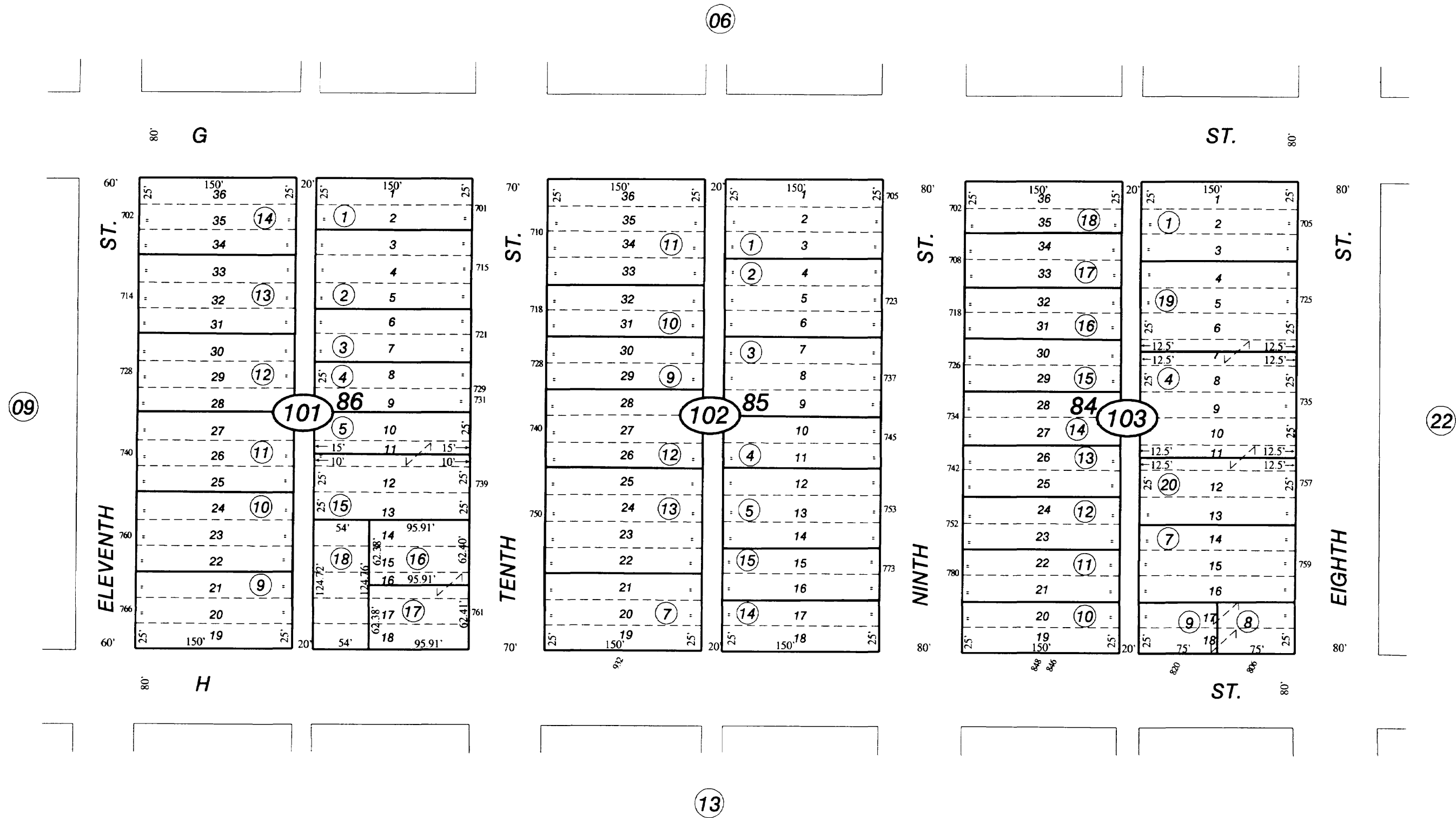
Assessor's Map Bk. 378 - Pg. 09
County of Fresno, Calif.

NOTE - Assessor's Block Numbers Shown in Ellipses.
Assessor's Parcel Numbers Shown in Circles.



This map is for Assessment purposes only. It is not to be construed as portraying legal ownership or divisions of land for purposes of zoning or subdivision law.

SUBDIVIDED LAND IN POR. SEC. 13, T.15 S., R.24 E., M.D.B. & M.



— NOTE —

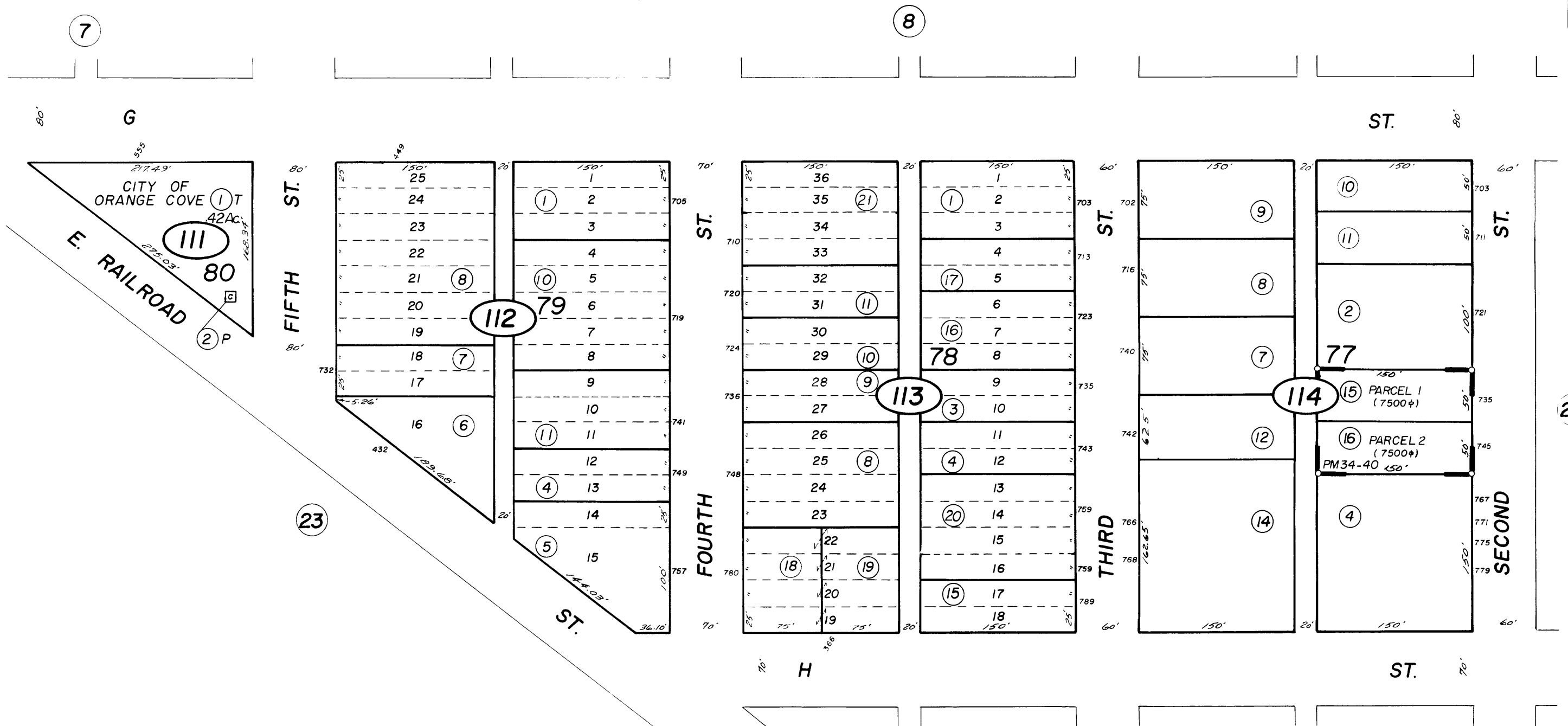
This map is for Assessment purposes only. It is not to be construed as portraying legal ownership or divisions of land for purposes of zoning or subdivision law.

SUBDIVIDED LAND IN POR. SEC. 13, T.15 S., R.24 E. M.D.B. & M.

Tax Area
14-000

378-11

1" = 100'



Orange Cove City Blocks - Plat Bk. 7, Pg's 93-96
Parcel Map No. 79-4, Bk. 34, Pg. 40

Assessor's Map Bk. 378 - Pg. 11

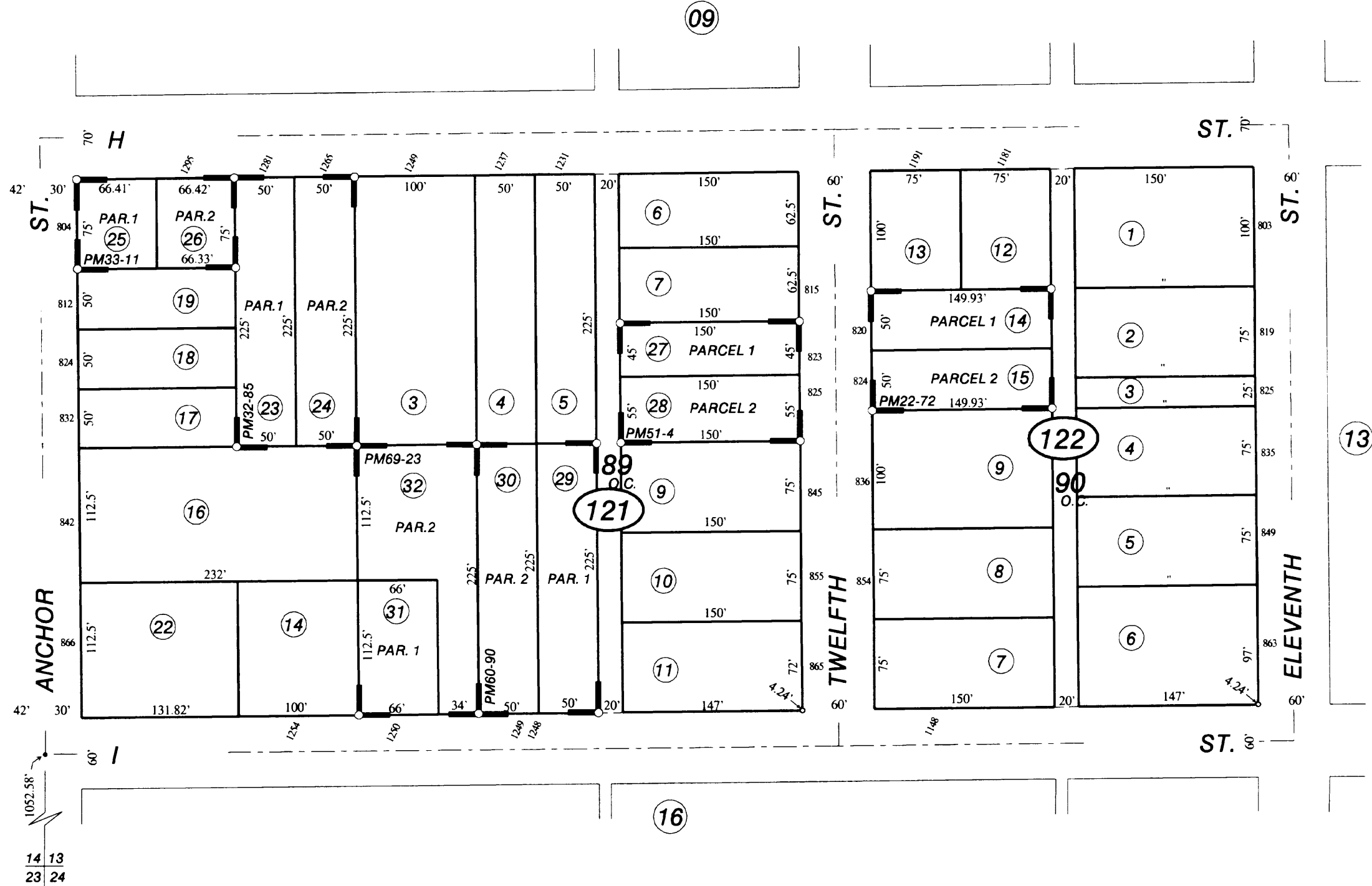
County of Fresno, Calif.

NOTE - Assessor's Block Numbers Shown in Ellipses.
Assessor's Parcel Numbers Shown in Circles



--- NOTE ---

This map is for Assessment purposes only.
It is not to be construed as portraying
legal ownership or divisions of land for
purposes of zoning or subdivision law.



Orange Cove - Plat Bk.7, Pgs.93-96
 Parcel Map No. 76-6-1, Bk.22, Pg.72
 Parcel Map No. 79-3, Bk.32, Pg.85
 Parcel Map No. 79-1, Bk.33, Pg.11
 Parcel Map No. 90-02, Bk.51, Pg.4
 Parcel Map No. 98-02, Bk.60, Pg.90
 Parcel Map No. 2008-07, Bk.69, Pgs.23-24

Assessor's Map Bk. 378 - Pg. 12
 County of Fresno, Calif.

NOTE - Assessor's Block Numbers Shown in Ellipses.
 Assessor's Parcel Numbers Shown in Circles.

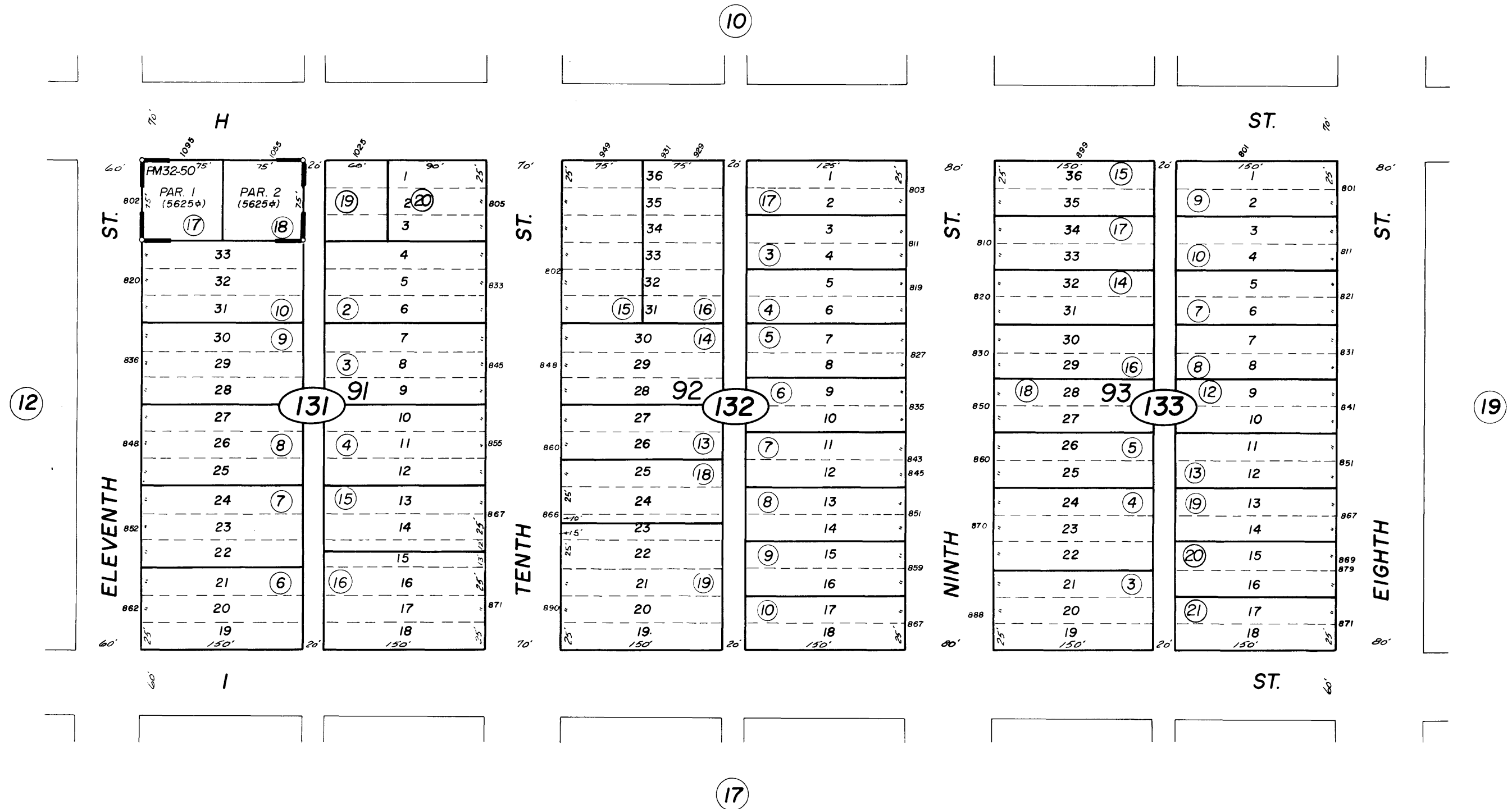
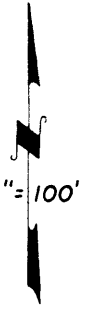


SUBDIVIDED LAND IN POR. SEC. 13, T.15 S., R.24 E. M.D.B. & M.

Tax Area
14-000

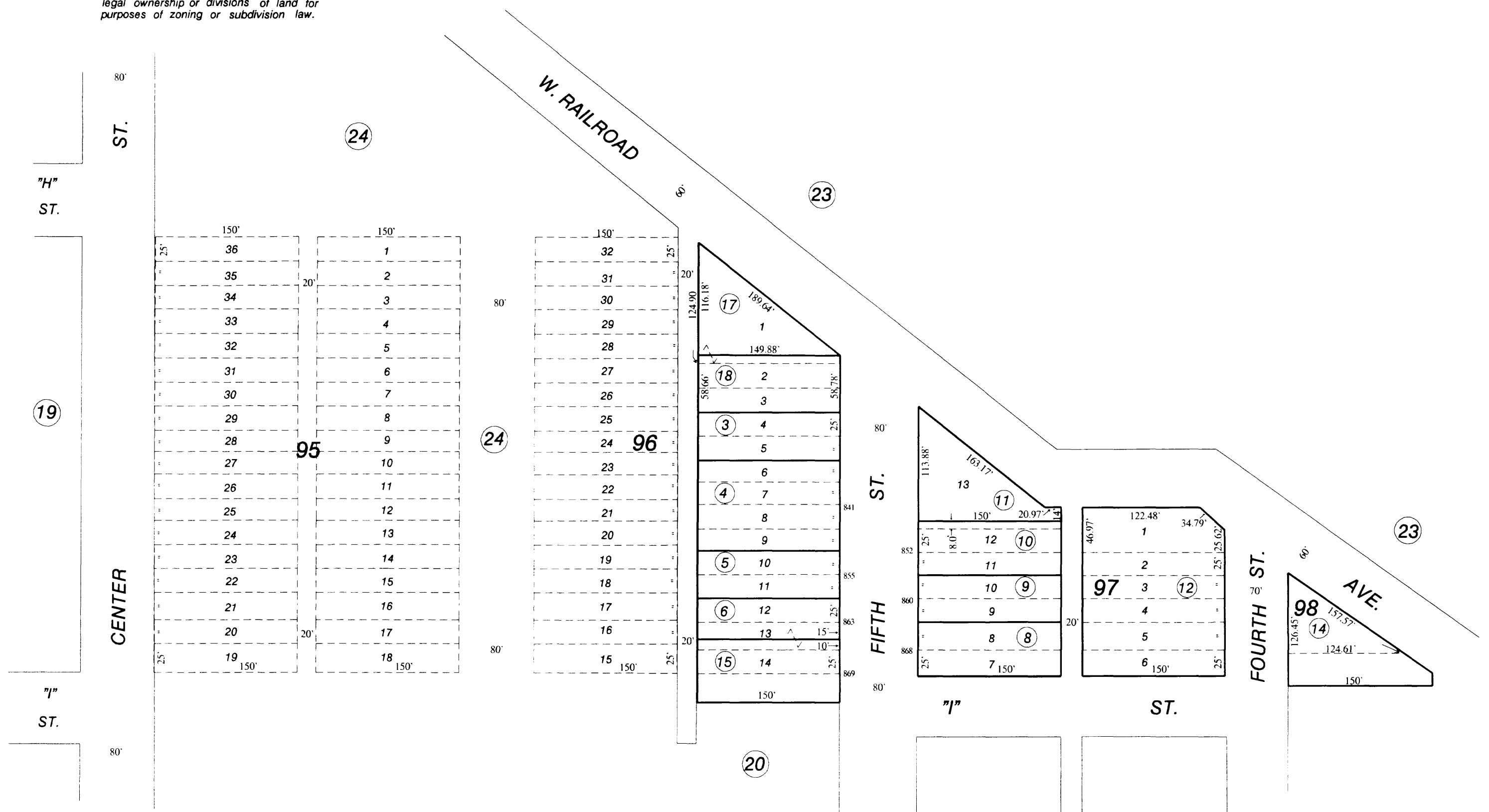
378-13

— NOTE —
This map is for Assessment purposes only.
It is not to be construed as portraying legal
ownership or divisions of land for purposes
of zoning or subdivision law.



--- NOTE ---

This map is for Assessment purposes only.
It is not to be construed as portraying
legal ownership or divisions of land for
purposes of zoning or subdivision law.



Orange Cove City Blocks - Plat Bk. 7, Pgs. 93-96

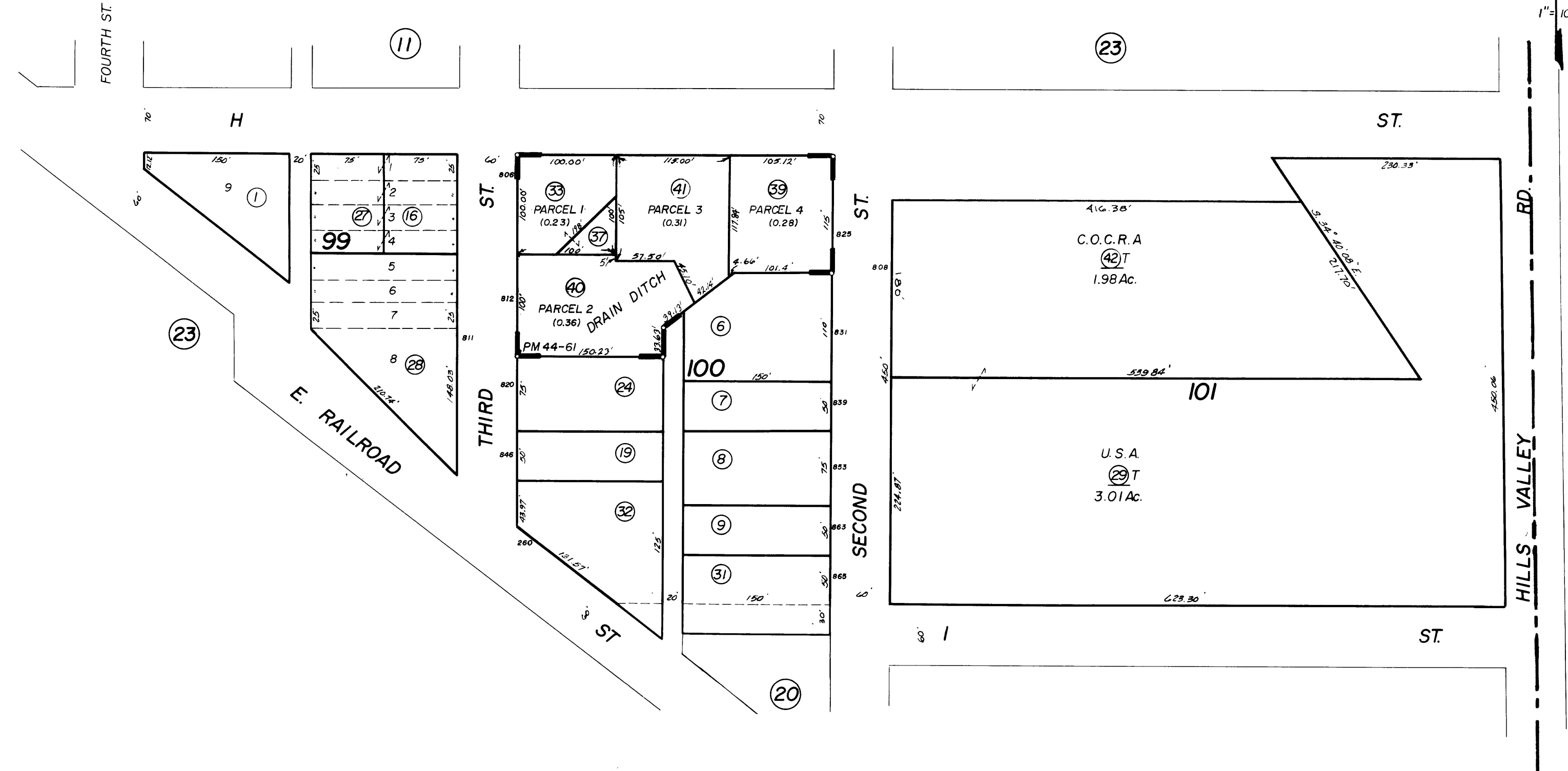
Assessor's Map Bk. 378 - Pg. 14
County of Fresno, Calif.

NOTE - Assessor's Block Numbers Shown in Ellipses.
Assessor's Parcel Numbers Shown in Circles.



— NOTE —

This map is for Assessment purposes only.
It is not to be construed as portraying legal
ownership or divisions of land for purposes
of zoning or subdivision law.



Orange Cove City - Plat Bk. 7, Pg's 93-96
Parcel Map No. 85-1 - Bk. 44, Pg. 61

Assessor's Map Bk. 378 - Pg. 15
County of Fresno, Calif.

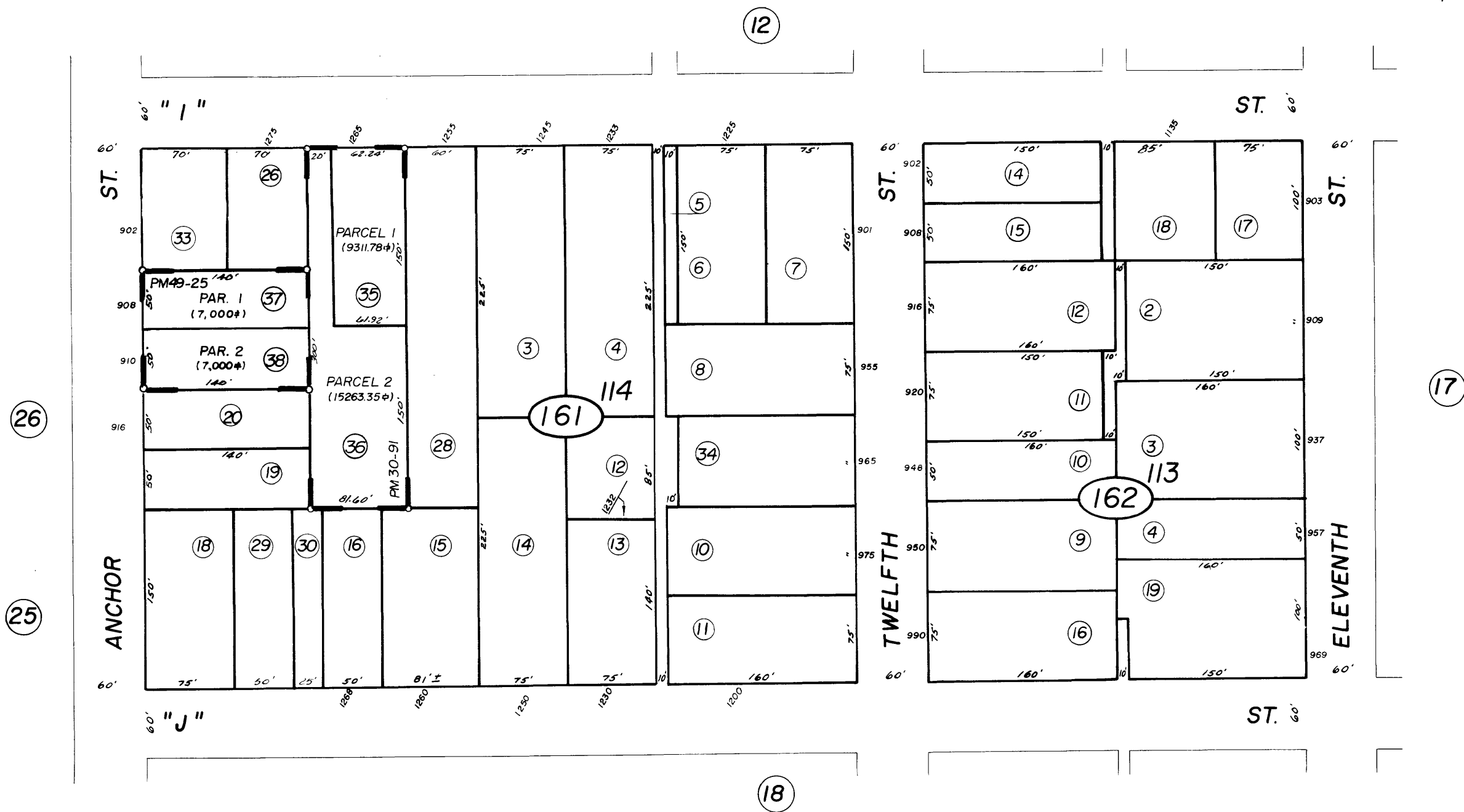
NOTE - Assessor's Block Numbers Shown in Ellipses.
Assessor's Parcel Numbers Shown in Circles.



— NOTE —

This map is for Assessment purposes only.
It is not to be construed as portraying legal
ownership or divisions of land for purposes
of zoning or subdivision law.

1" = 100'

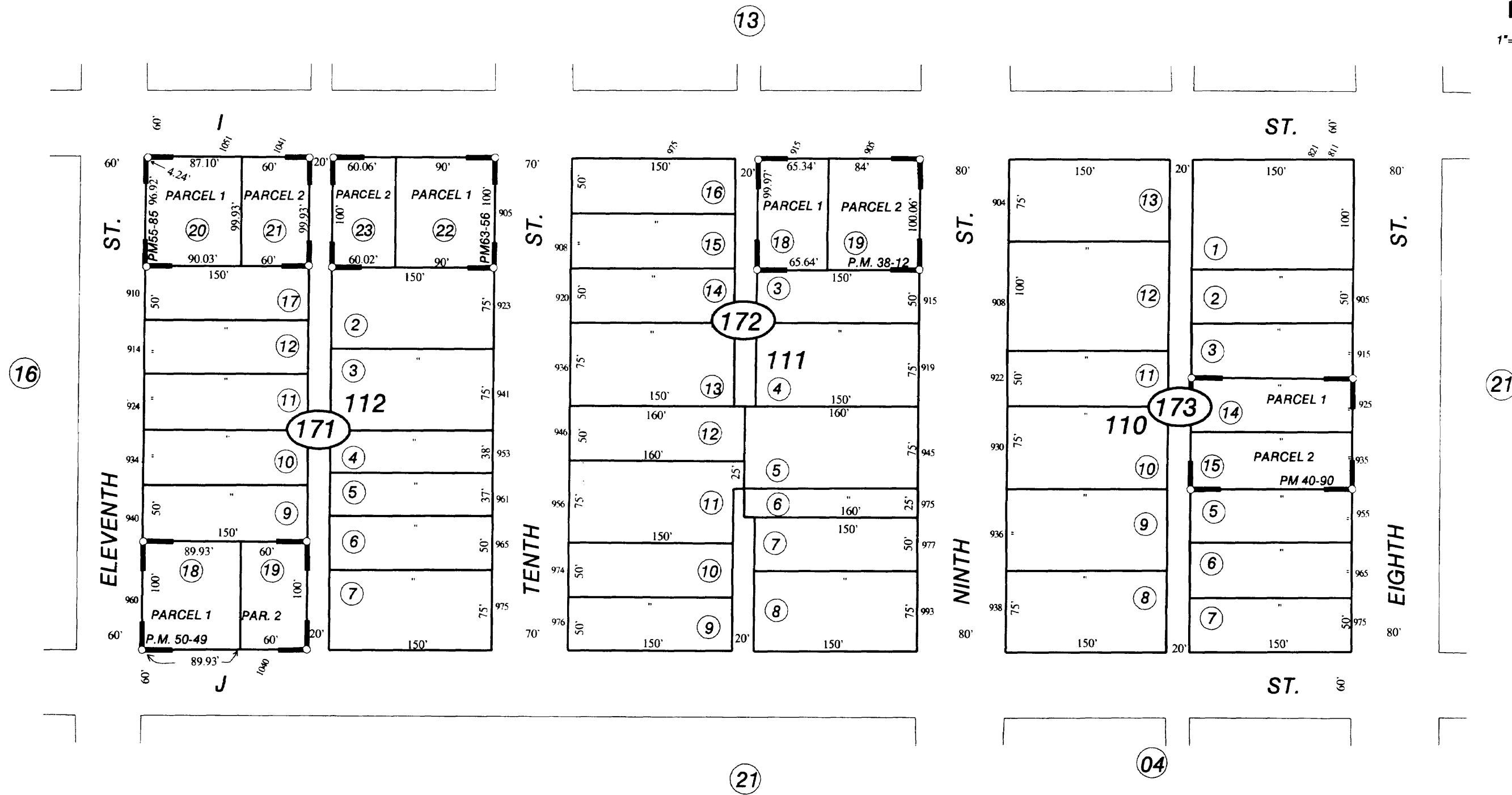


Orange Cove City - Plat Bk. 7, Pg.'s 93-96
Parcel Map No. 78-1, Bk. 30, Pg. 91
Parcel Map No. 88-01, Bk. 49, Pg. 25

Assessor's Map Bk. 378 - Pg. 16
County of Fresno, Calif.

NOTE - Assessor's Block Numbers Shown in Ellipses.
Assessor's Parcel Numbers Shown in Circles.

This map is for Assessment purposes only.
it is not to be construed as portraying
legal ownership or divisions of land for
purposes of zoning or subdivision law.



Orange Cove City Blocks - Plat Bk.7, Pg's 93-96
Parcel Map No.80-3, Bk. 38, Pg. 12
Parcel Map No.83-7, Bk. 40, Pg. 90
Parcel Map No.89-02, Bk. 50, Pg. 49
Parcel Map No.93-03, Bk. 55, Pg. 85
Parcel Map No.2003-03, Bk. 63, Pg. 56

Assessor's Map Bk. 378 - Pg. 17
County of Fresno, Calif.

NOTE -Assessor's Block Numbers Shown in Ellipses.
Assessor's Parcel Numbers Shown in Circles.

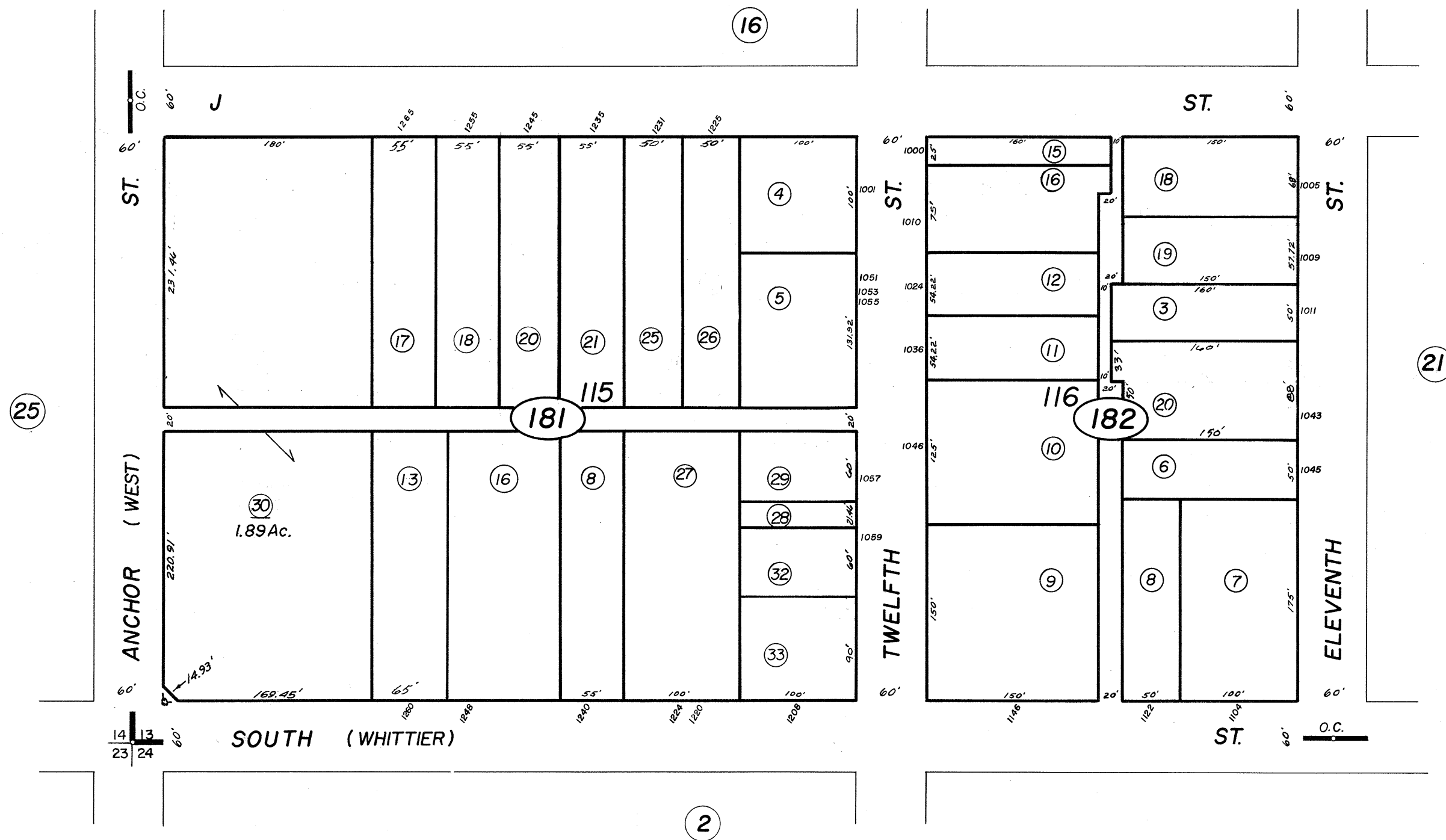
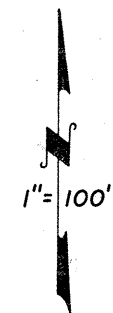


SUBDIVIDED LAND IN POR. SEC. 13, T.15S., R. 24 E. M.D.B. & M.

Tax Area
14-000

378-18

— NOTE —
This map is for Assessment purposes only.
It is not to be construed as portraying legal
ownership or divisions of land for purposes
of zoning or subdivision law.



Orange Cove City Blocks - Plat Bk. 7, Pg's 93-96

Assessor's Map Bk.378 -Pg.18

County of Fresno, Calif.

NOTE - Assessor's Block Numbers Shown in Ellipses.
Assessor's Parcel Numbers Shown in Circles.



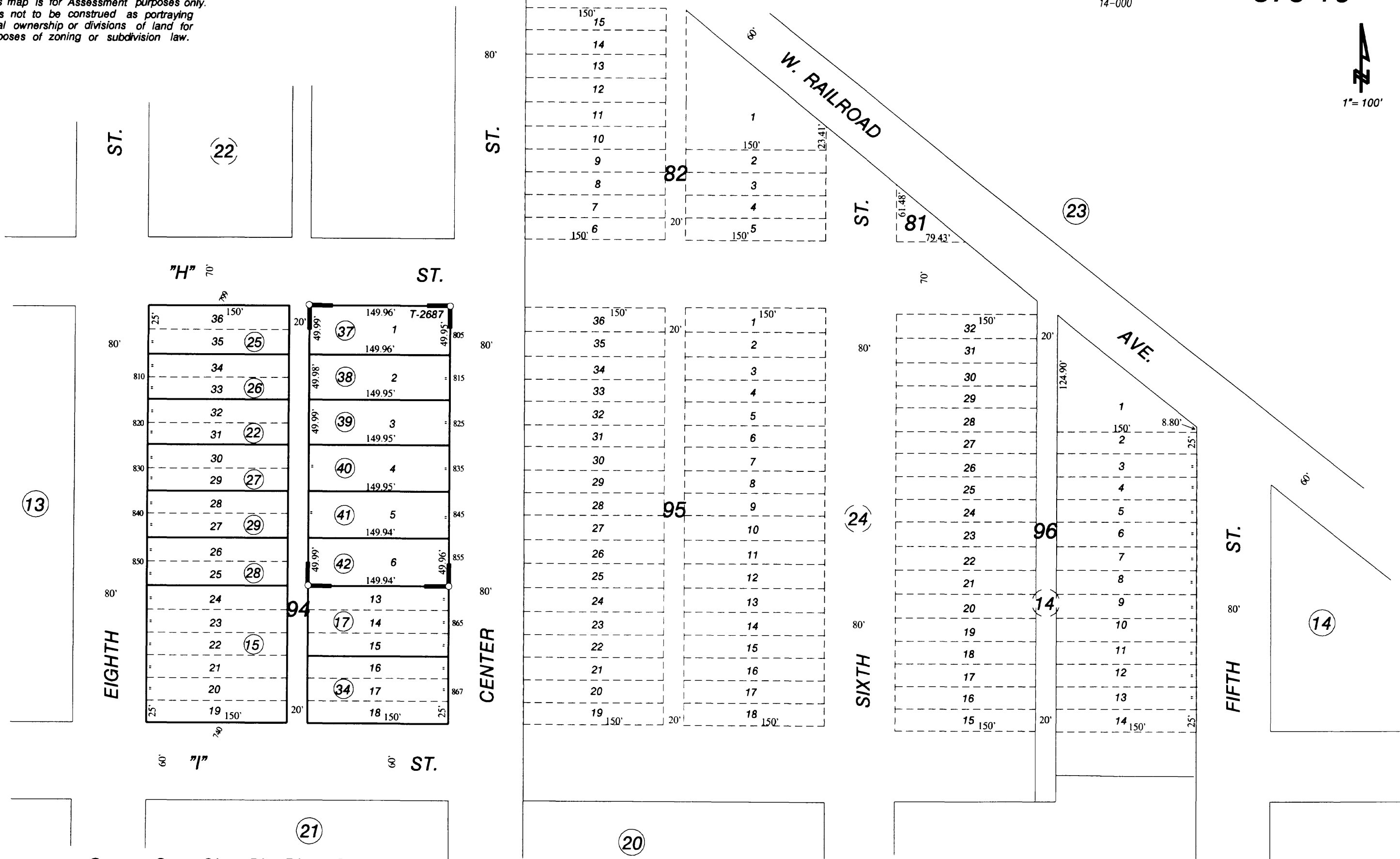
SUBDIVIDED LAND IN POR. SEC. 13, T. 15 S., R. 24 E., M. D. B. & M.

Tax Rate Area
14-000

378-19

--- NOTE ---

This map is for Assessment purposes only.
It is not to be construed as portraying
legal ownership or divisions of land for
purposes of zoning or subdivision law.



Orange Cove City - Plat Bk. 7, Pgs. 93-96
Tr. 2687 - Plat Bk. 29, Pg. 86

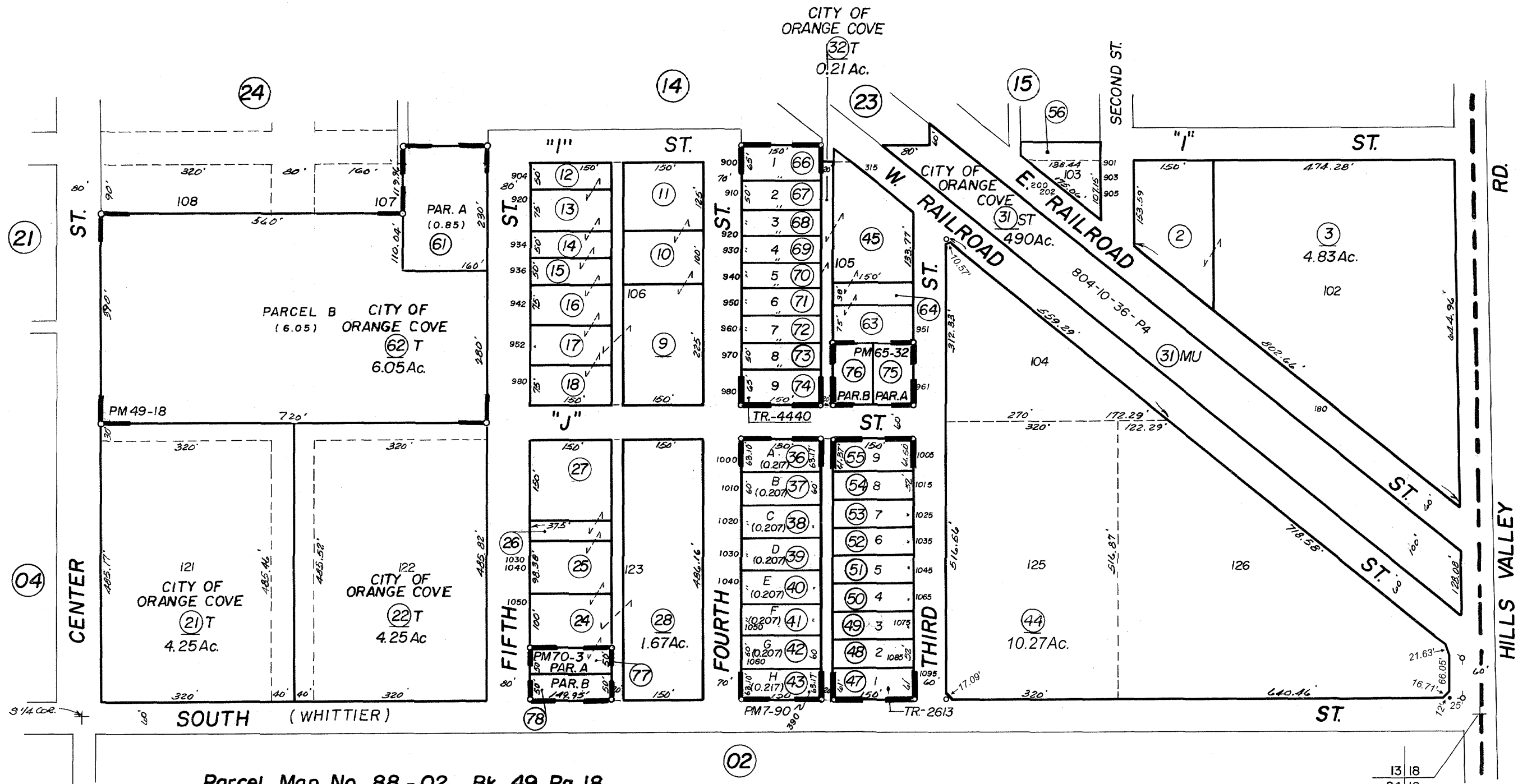
Assessor's Map Bk. 378 - Pg. 19
County of Fresno, Calif.

NOTE - Assessor's Block Numbers Shown in Ellipses.
Assessor's Parcel Numbers Shown in Circles.

— NOTE —

This map is for Assessment purposes only. It is not to be construed as portraying legal ownership or divisions of land for purposes of zoning or subdivision law.

1" = 200'



Parcel Map No. 88 - 02, Bk. 49, Pg. 18
 Parcel Map No. 73 - 01 - Bk. 7, Pg. 90
 Town of Orange Cove - Plat Bk. 7, Pg's 93-96
 Tract No. 2613 - Plat Bk. 28, Pg. 88
 Tract No. 4440 - Plat Bk. 54, Pg. 8
 Parcel Map No. 2004-01, Bk. 65, Pg. 32
 Parcel Map No. 2006-02, Bk. 70, Pg. 3-4

Assessor's Map Bk. 378 - Pg. 20
 County of Fresno, Calif.

NOTE - Assessor's Block Numbers Shown in Ellipses.
 Assessor's Parcel Numbers Shown in Circles.

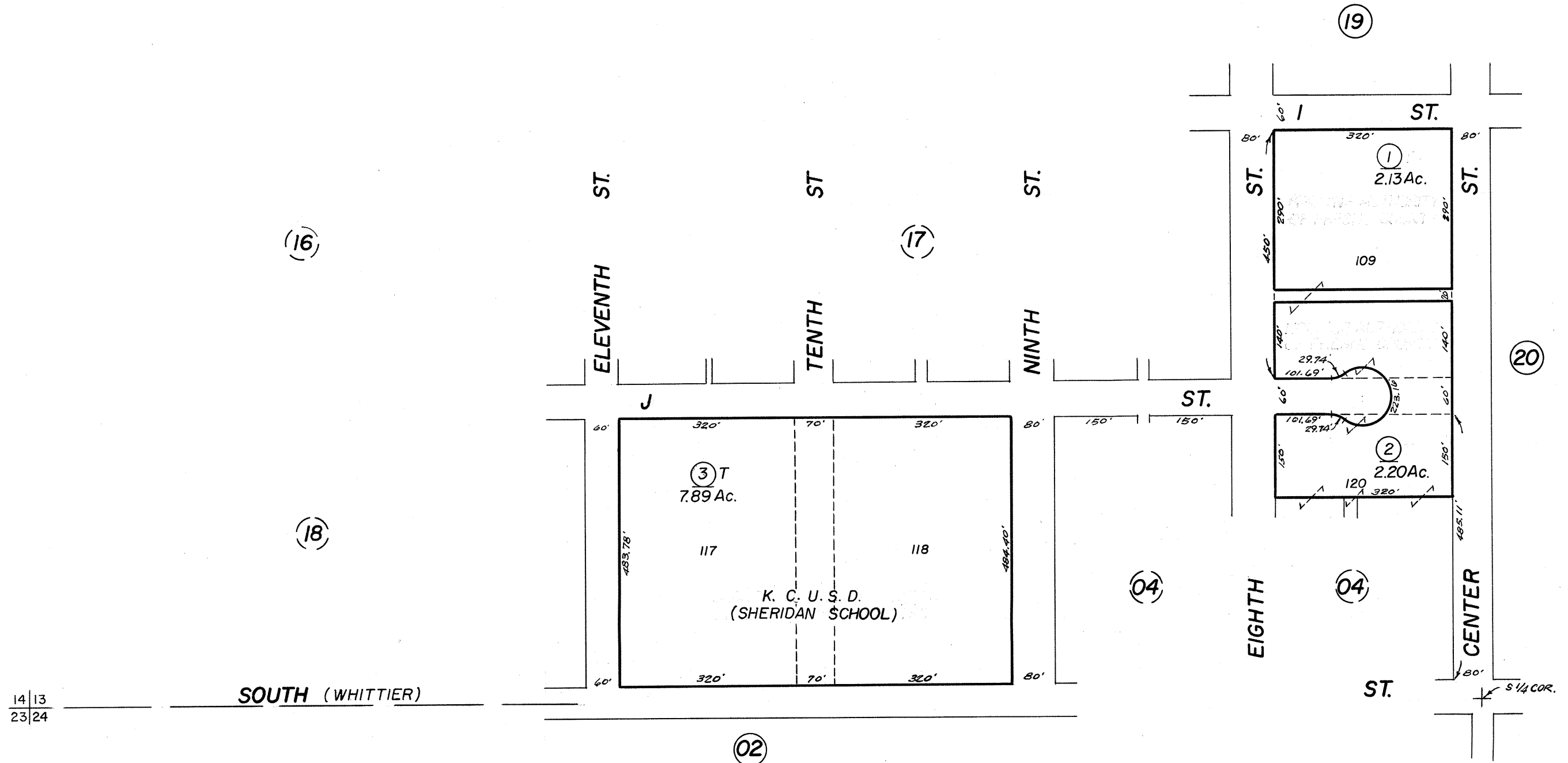
SUBDIVIDED LAND IN POR. SEC. 13, T. 15 S., R. 24 E., M. D. B. & M.

Tax Rate Area
14-000

378-21

— NOTE —
This map is for Assessment purposes only.
It is not to be construed as portraying legal
ownership or divisions of land for purposes
of zoning or subdivision law.

1" = 200'



14 | 13
23 | 24

SOUTH (WHITTIER)

Town of Orange Cove - Plat Bk. 7, Pg's 93-96

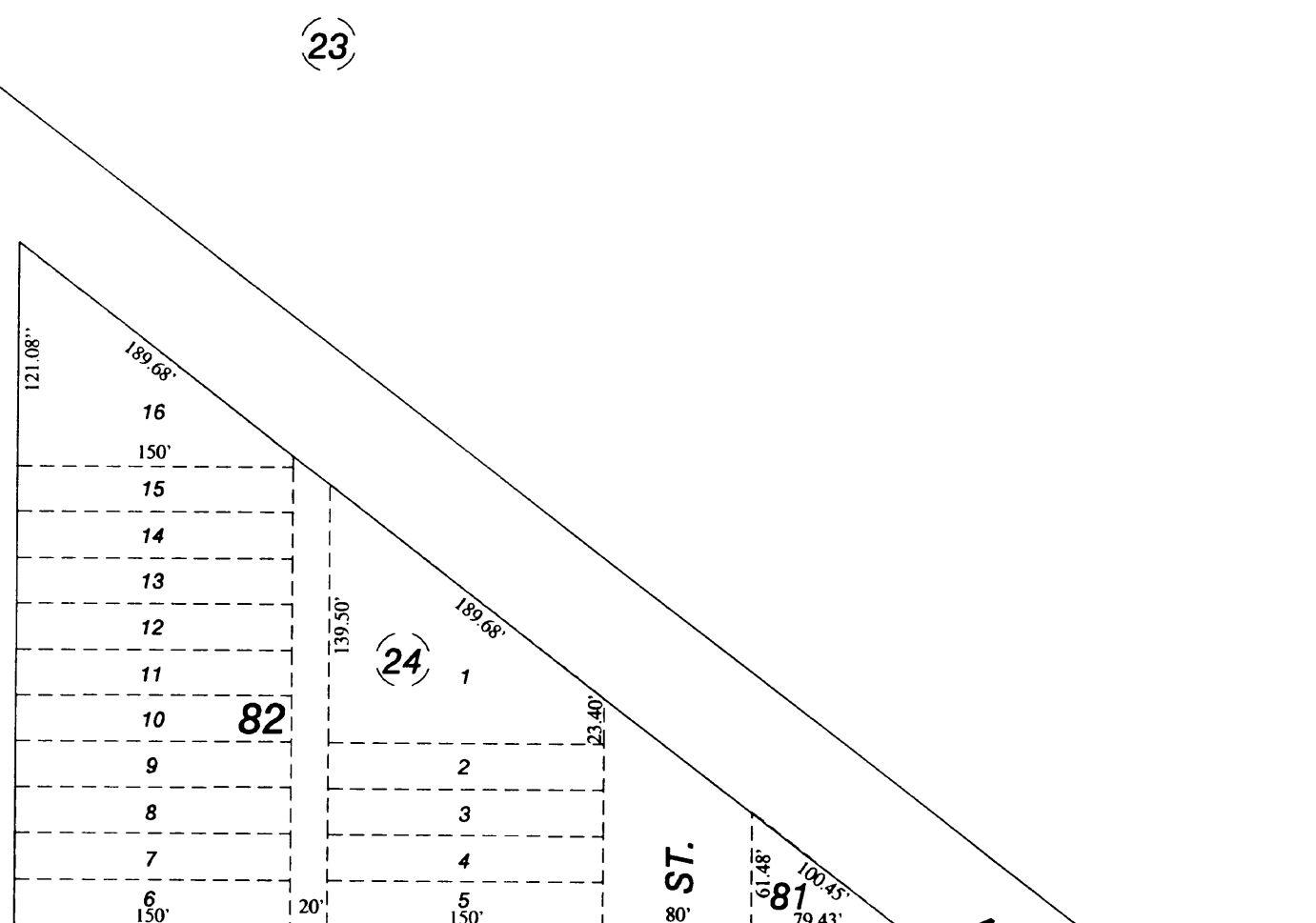
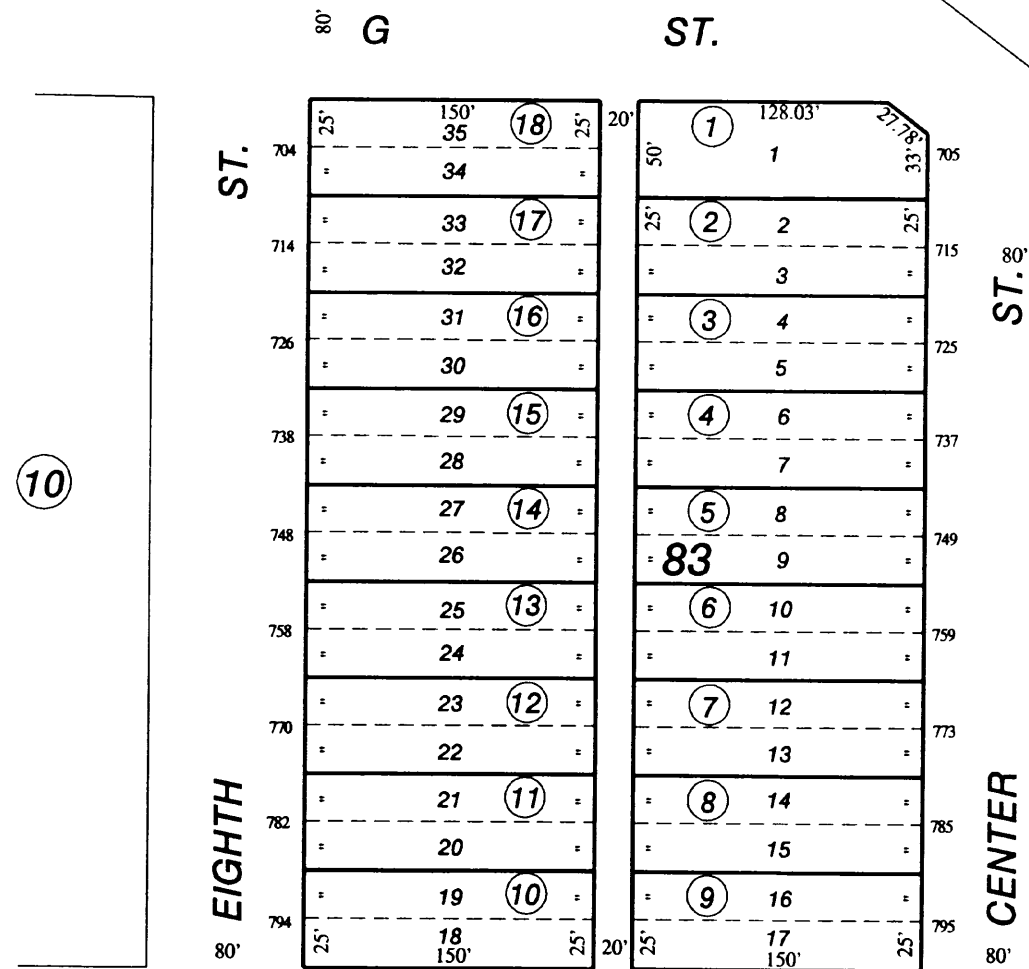
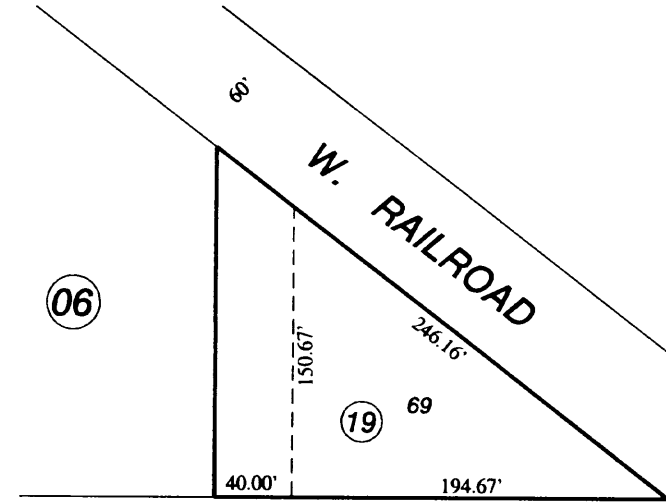
Assessor's Map Bk. 378 - Pg. 21

County of Fresno, Calif.

NOTE - Assessor's Block Numbers Shown in Ellipses.
Assessor's Parcel Numbers Shown in Circles.



--- NOTE ---
This map is for Assessment purposes only.
It is not to be construed as portraying
legal ownership or divisions of land for
purposes of zoning or subdivision law.



Orange Cove City - Plat Bk. 7, Pgs. 93-96

Assessor's Map Bk. 378 - Pg. 22
County of Fresno, Calif.

NOTE - Assessor's Block Numbers Shown in Ellipses.
Assessor's Parcel Numbers Shown in Circles.

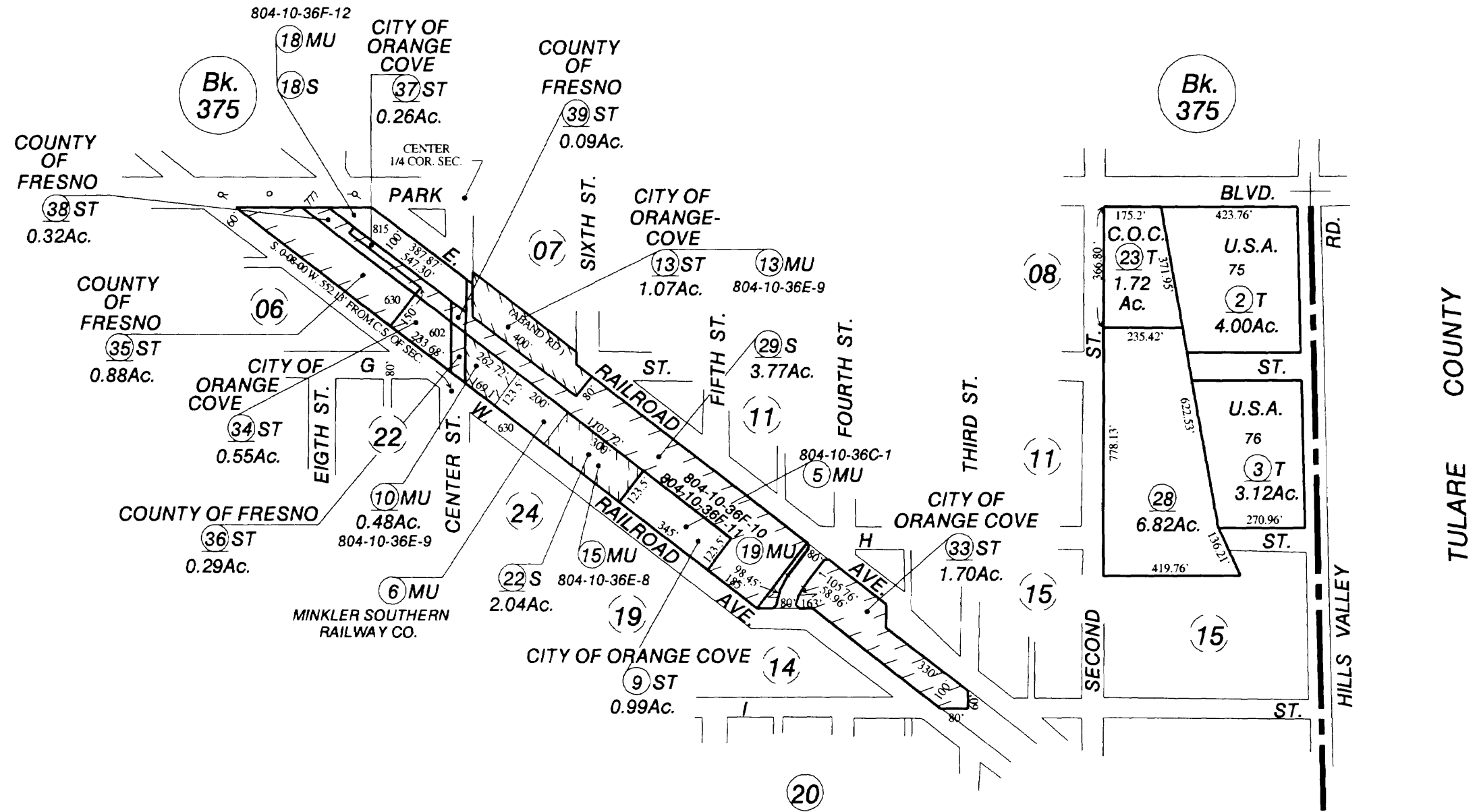
--- NOTE ---

This map is for Assessment purposes only. It is not to be construed as portraying legal ownership or divisions of land for purposes of zoning or subdivision law.

SUBDIVIDED LAND IN POR. SEC. 13, T.15 S., R.24 E., M.D.B.& M. & POR. R.R. R/W

Tax Rate Area
14-000

378-23



Orange Cove City - Plat Bk. 7, Pg's 93-96

Assessor's Map Bk. 378 - Pg. 23
County of Fresno, Calif.

NOTE - Assessor's Block Numbers Shown in Ellipses.
Assessor's Parcel Numbers Shown in Circles.



SUBDIVIDED LAND IN POR. SEC. 13, T. 15 S., R. 24 E., M. D. B & M.

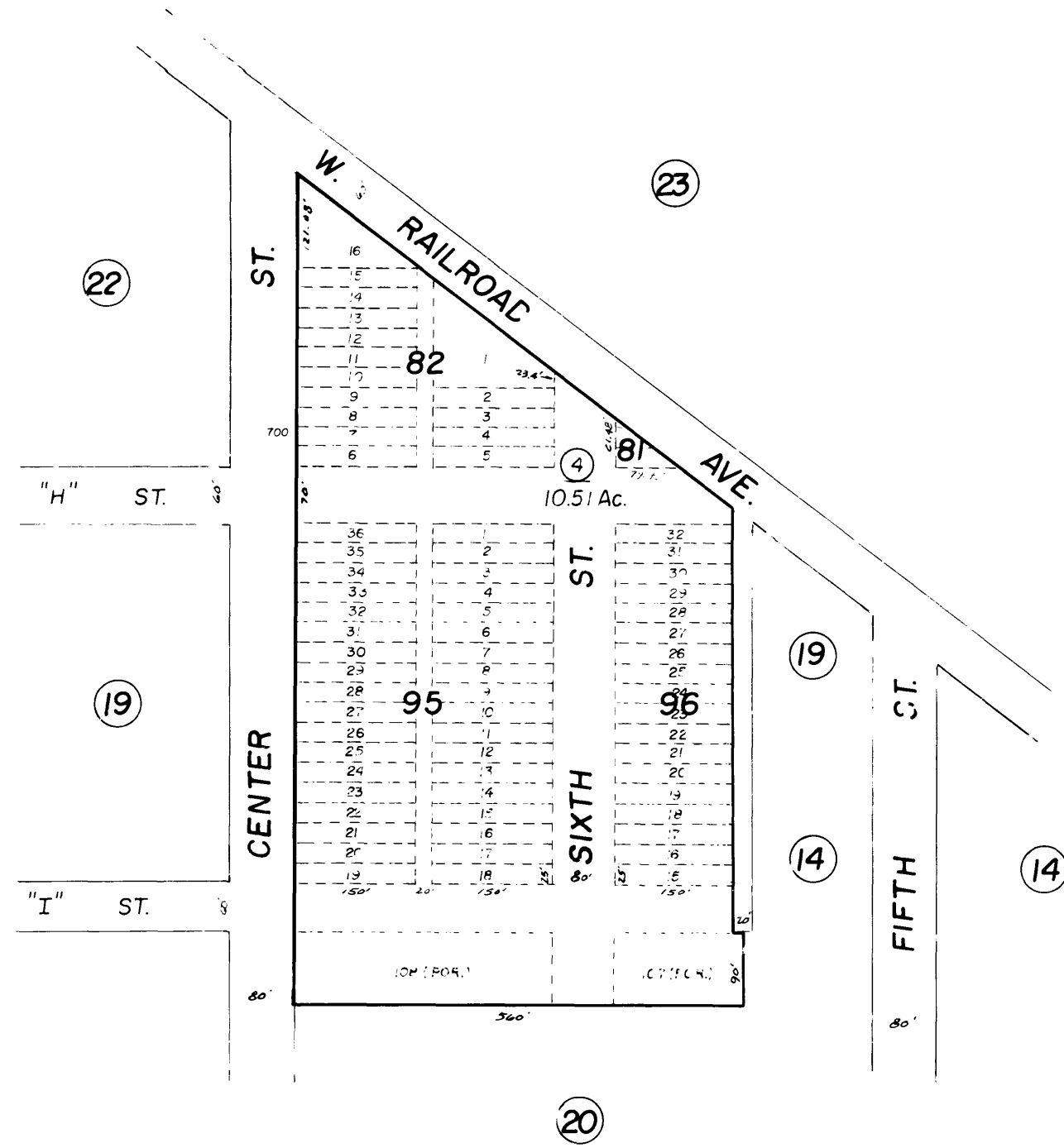
Tax Rate Area
14-000

378-24

--- NOTE ---

This map is for Assessment purposes only
It is not to be construed as portraying
legal ownership or divisions of land for
purposes of zoning or subdivision law.

1" = 200'



Orange Cove City - Plat Bk. 7, Pg's 93-96

Assessor's Map Bk. 378 - Pg. 24
County of Fresno, Calif.

NOTE - Assessor's Block Numbers Shown in Ellipses
Assessor's Parcel Numbers Shown in Circles



SUBDIVIDED LAND IN POR. SEC. 14, T.15 S., R.24 E., M.D.B. & M.

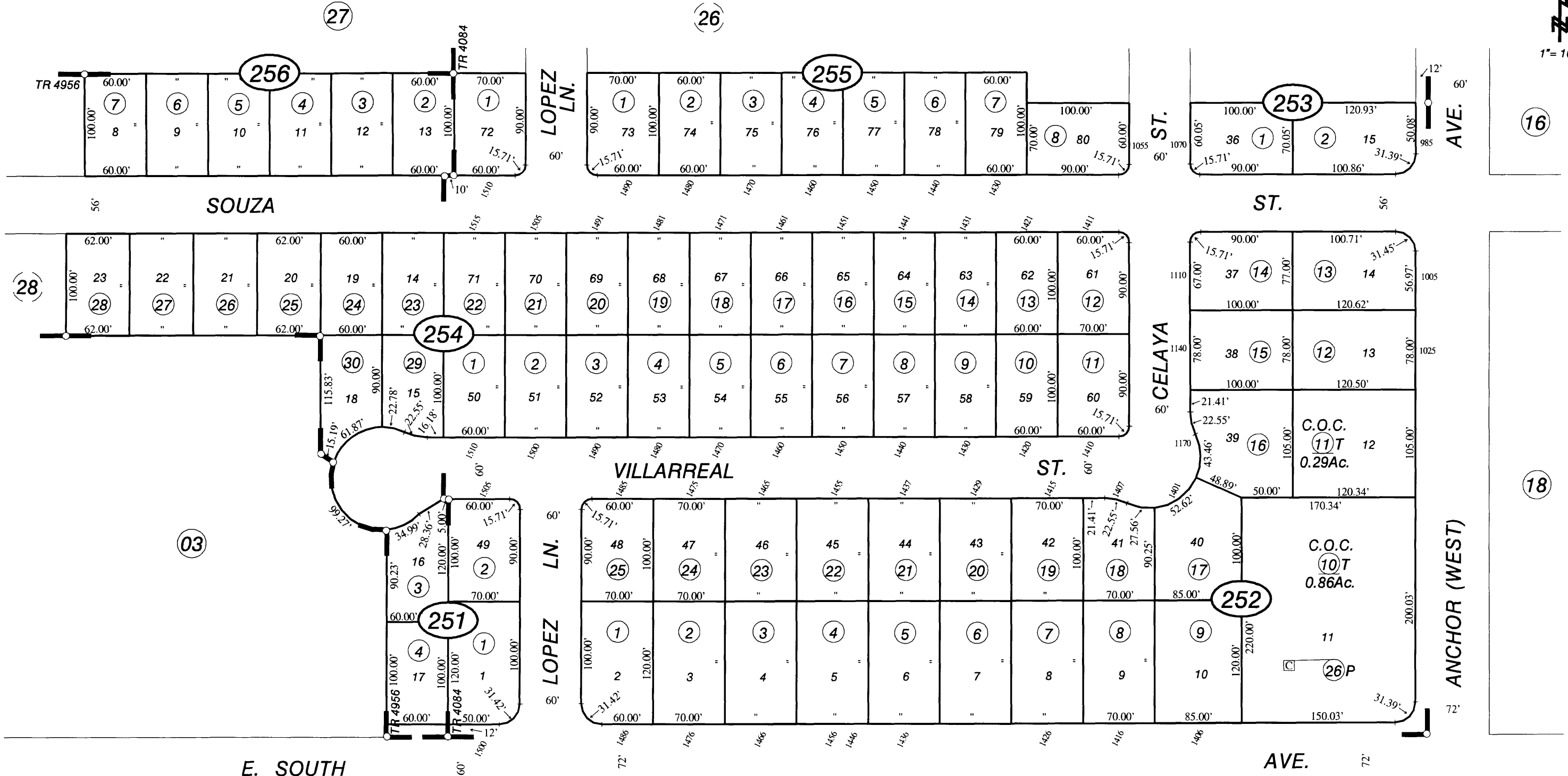
Tax Rate Area
14-001

378-25

--- NOTE ---

This map is for Assessment purposes only.
It is not to be construed as portraying
legal ownership or divisions of land for
purposes of zoning or subdivision law.

1" = 100'



Tract No. 4084 - Plat Bk. 51, Pgs. 59-61
Tract No. 4956 - Plat Bk. 65, Pgs. 100-102

Assessor's Map Bk. 378 - Pg. 25
County of Fresno, Calif.

NOTE - Assessor's Block Numbers Shown in Ellipses.
Assessor's Parcel Numbers Shown in Circles.

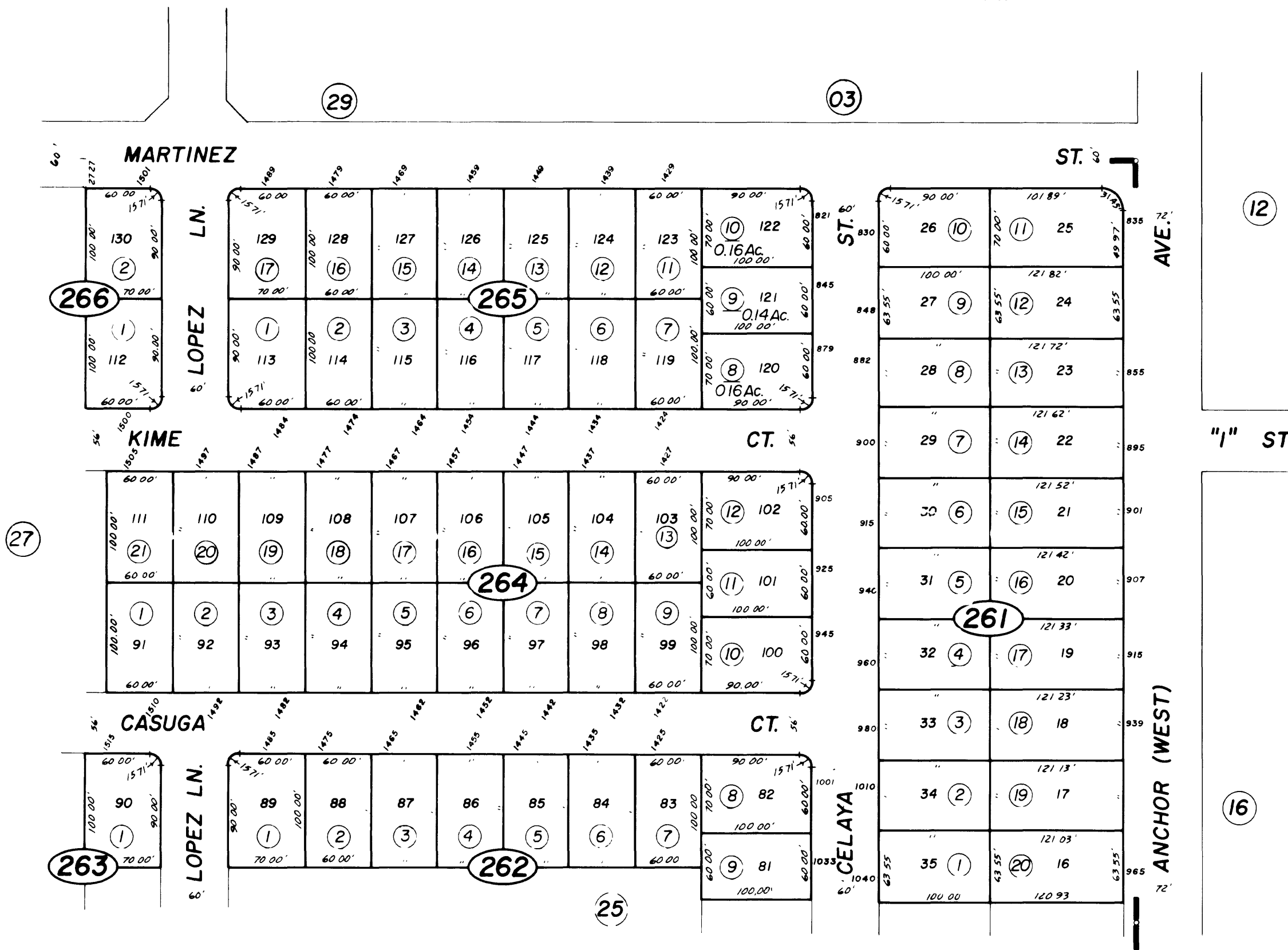
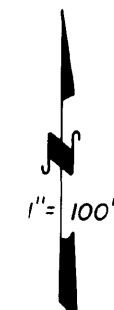
--- NOTE ---

This map is for Assessment purposes only
It is not to be construed as portraying
legal ownership or divisions of land for
purposes of zoning or subdivision law.

SUBDIVIDED LAND IN POR. SEC. 14, T.15 S., R. 24 E., M. D. B. & M.

Tax Rate Area
14-001

378-26



Tract No. 4084 - Phase I - Plat Bk. 51, Pgs. 59-61

C.O.C. - CITY OF ORANGE COVE
NOTE - Assessor's Block Numbers Shown in Ellipses.
Assessor's Parcel Numbers Shown in Circles.

Assessor's Map Bk. 378 - Pg. 26
County of Fresno, Calif.



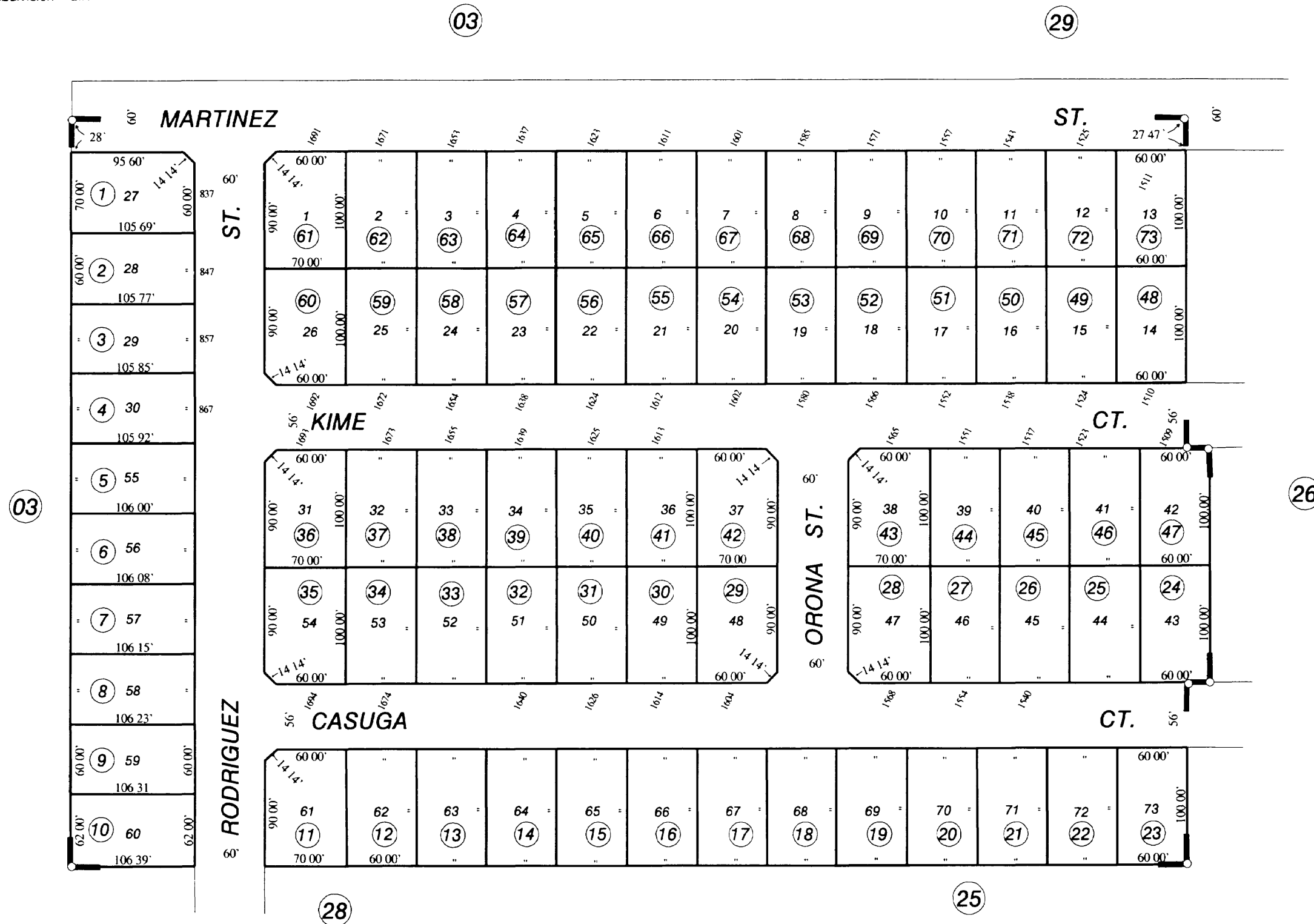
--- NOTE ---

This map is for Assessment purposes only. It is not to be construed as portraying legal ownership or divisions of land for purposes of zoning or subdivision law.

SUBDIVIDED LAND IN POR. SEC. 14, T.15 R., R.24 E., M.D.B.& M.

Tax Rate Area
14-001

378-27



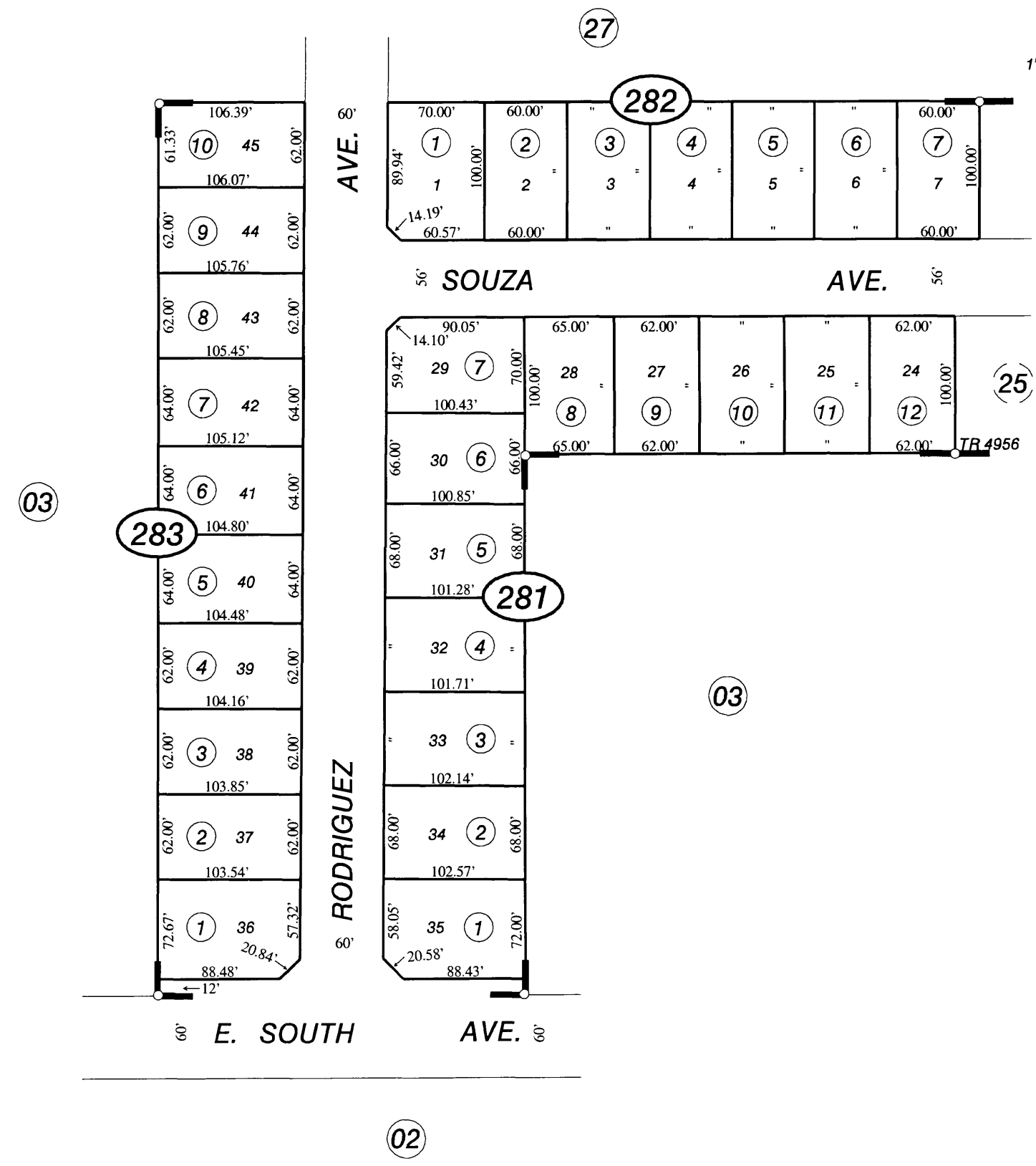
Tract No. 4892 - Plat Bk. 64, Pgs. 18-20

Assessor's Map Bk. 378 - Pg. 27
County of Fresno, Calif.

NOTE - Assessor's Block Numbers Shown in Ellipses.
Assessor's Parcel Numbers Shown in Circles.

--- NOTE ---

This map is for Assessment purposes only. It is not to be construed as portraying legal ownership or divisions of land for purposes of zoning or subdivision law.



Tract No. 4956 - Plat Bk. 65, Pgs. 100-102

Assessor's Map Bk. 378 - Pg. 28
County of Fresno, Calif.

NOTE - Assessor's Block Numbers Shown in Ellipses.
Assessor's Parcel Numbers Shown in Circles.

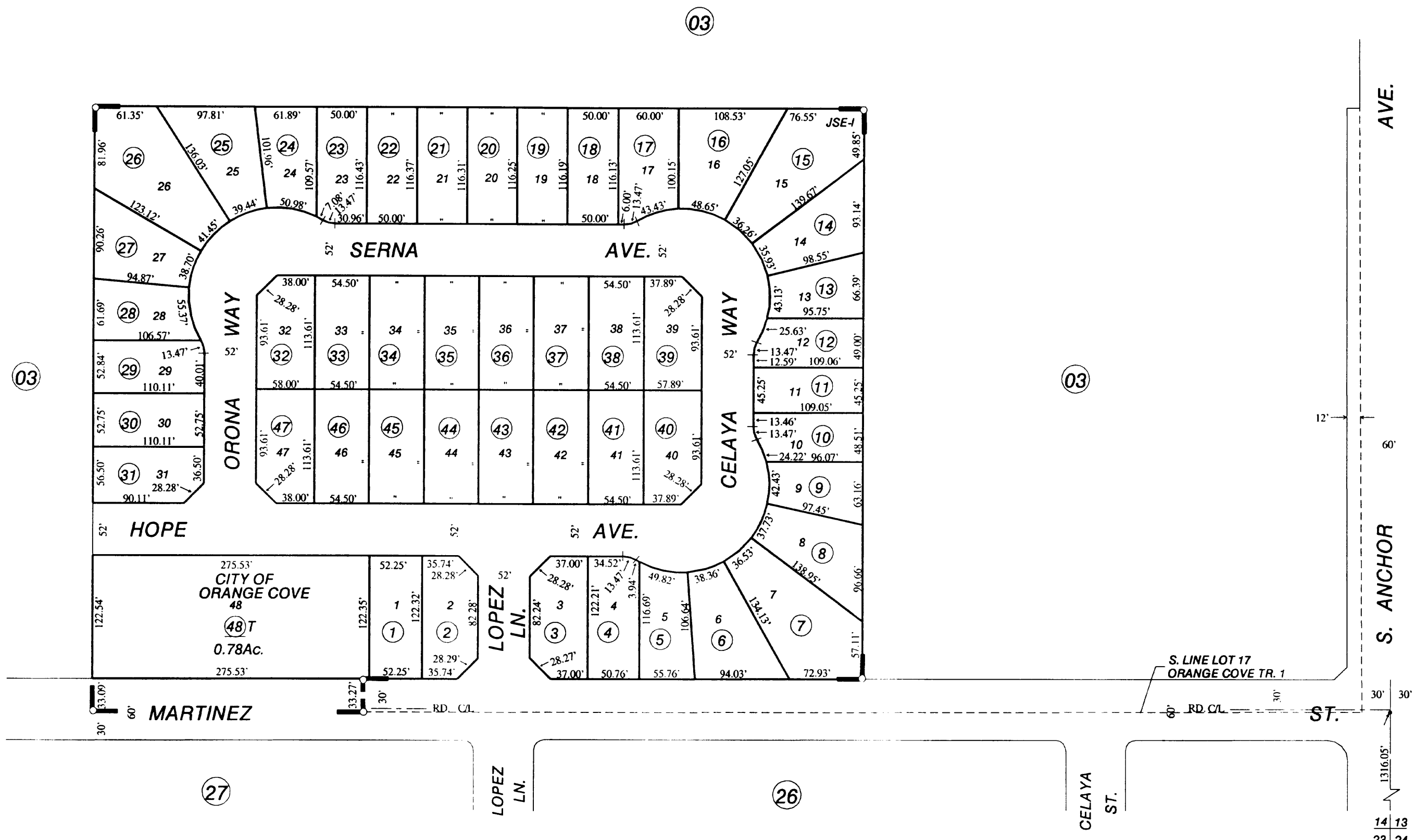
--- NOTE ---

This map is for Assessment purposes only. It is not to be construed as portraying legal ownership or divisions of land for purposes of zoning or subdivision law.

SUBDIVIDED LAND IN POR. SEC. 14, T. 15 S., R. 24 E., M.D.B. & M.

Tax Rate Area
14-003

378-29



Joe Serna Estates I - Tract No. 5794 - Plat Bk. 79, Pgs. 69-71

NOTE - All 'T' Parcels Are City Of Orange Cove Unless Otherwise Noted

NOTE - Assessor's Block Numbers Shown in Ellipses. Assessor's Parcel Numbers Shown in Circles.

Assessor's Map Bk. 378 - Pg. 29
County of Fresno, Calif.

